



trase

Graca aranha

COMMODITY YEAR COUNTRY BIOME
Corn **2017** **Brazil** **Cerrado**

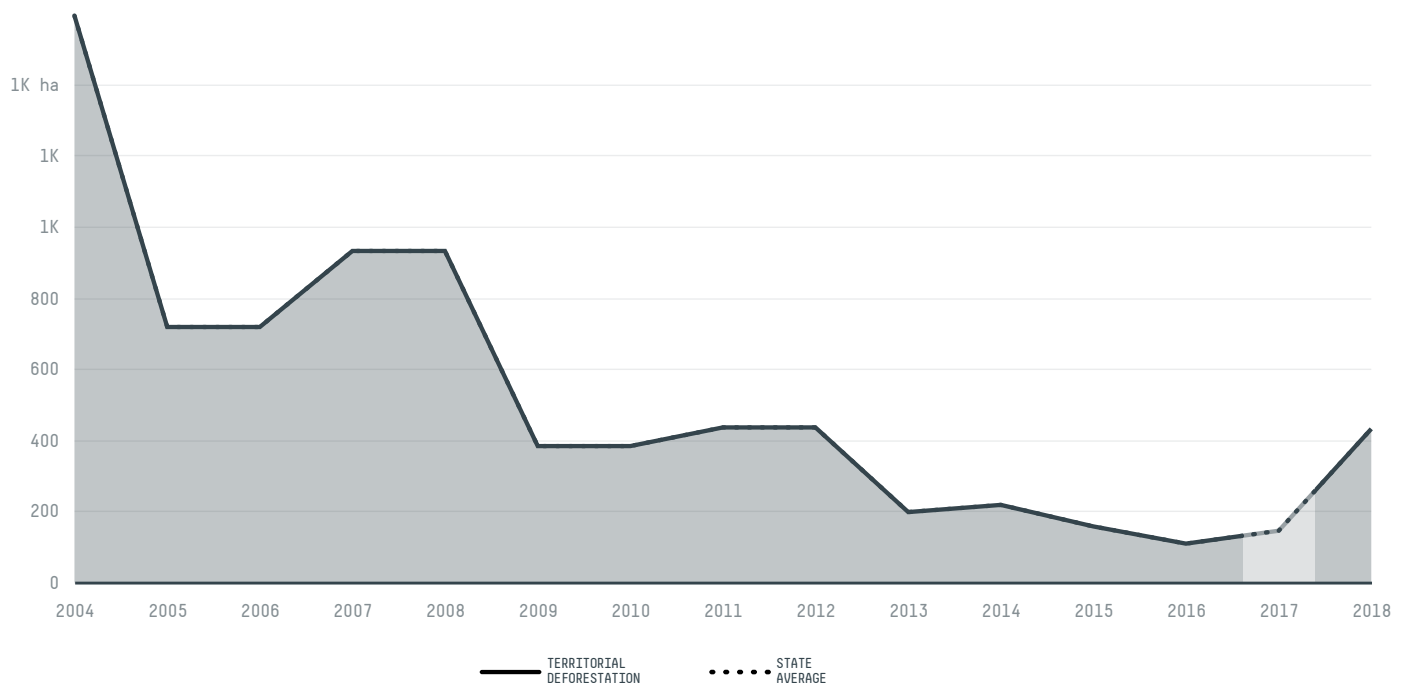
AREA PRODUCTION OF CORN CORN LAND
271 km² **1,109 t** **702 ha**

In 2017, Graca Aranha produced 1,109 t of corn occupying a total of 702 ha of land. With less than 0.01% of the total production, it ranks 1656th in Brazil in corn production.

AGRICULTURAL INDICATORS	SCORE
Production of corn	1,109 t
Corn yield	1.6 t/ha
Agricultural land used for corn	53.2 %
Production of corn (first crop)	1,109 t
Production of corn (second crop)	0 t
Area of corn (first crop)	700 ha
Area of corn (second crop)	0 ha
Corn yield (first crop)	1.6 t/ha
Corn yield (second crop)	0 t/ha
ENVIRONMENTAL INDICATORS	SCORE
Territorial deforestation	143 ha
Land-based CO2 emissions	31,477.7 t CO2

SOCIO-ECONOMIC INDICATORS	SCORE
Human Development Index	0.57 /1
GDP per capita	- USD/capita
GDP from agriculture	- %
Smallholder dominance	77 %
Reported cases of forced labour	-
Population	6,151
Reported cases of land conflicts	-
TERRITORIAL GOVERNANCE	SCORE
Legal Reserve deficit	219.1 ha
Legal Reserve deficit as a % of private land	3.8 %
Protected vegetation in private land	3,064.6 ha
Unprotected vegetation in private land	397.5 ha

DEFORESTATION TRAJECTORY OF GRACA ARANHA




TOP TRADERS OF CORN IN GRACA ARANHA IN 2017



TOP IMPORTING COUNTRIES OF CORN FROM GRACA ARANHA IN 2017




 Stockholm Environment Institute

 vizzuality

 The Global Environment Facility

 WWF

 Europe

 Global Canopy Programme

 The European Forest Institute


 Gordon and Betty Moore Foundation

 The Nature Conservancy

and many other organizations and individuals.

 Department for International Development

 Formas

 Norway's International Climate and Forest Initiative (NICFI)

[Terms of Use](#) · [Privacy policy](#) · [Cookie policy](#) · [Contact us](#)