



trase

Fortuna

COMMODITY YEAR COUNTRY BIOME
Corn 2016 Brazil Cerrado

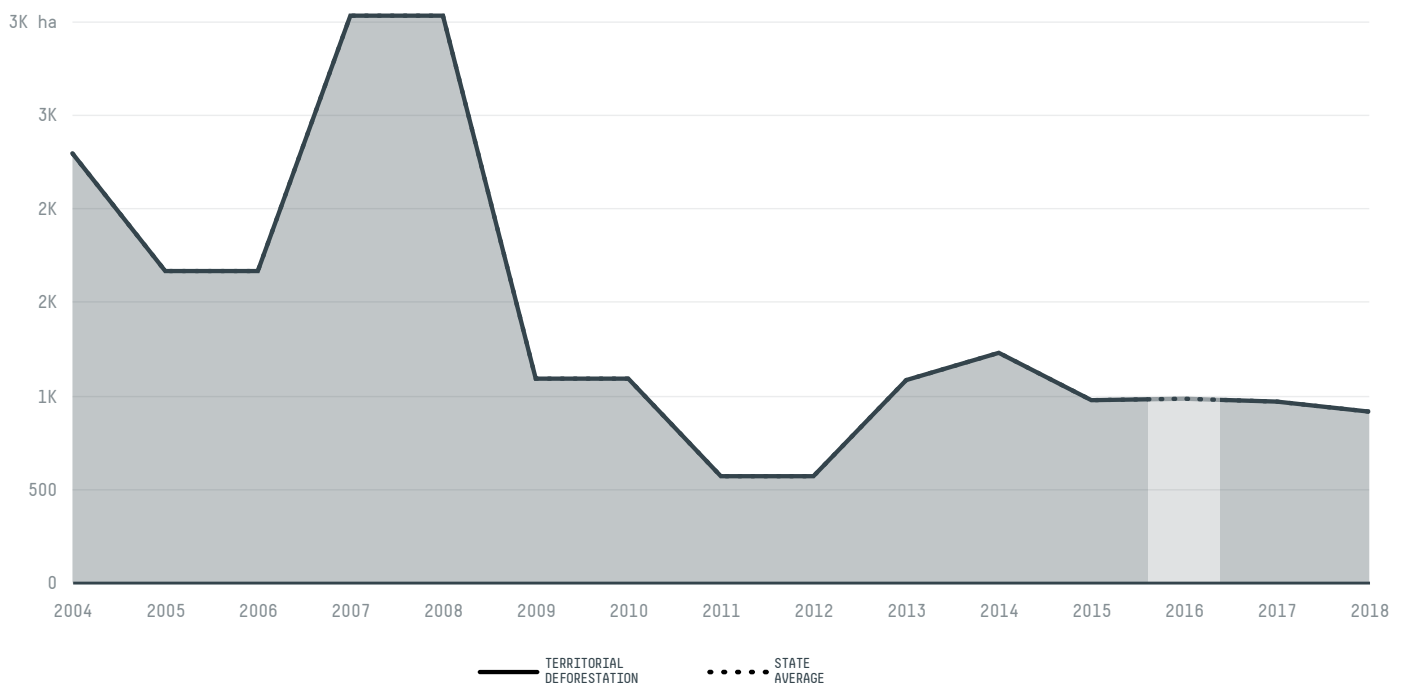
AREA PRODUCTION OF CORN CORN LAND
695 km² 2,195 t 1,602 ha

In 2016, Fortuna produced 2,195 t of corn occupying a total of 1,602 ha of land. With less than 0.01% of the total production, it ranks 1315th in Brazil in corn production.

AGRICULTURAL INDICATORS	SCORE
Production of corn	2,195 t
Corn yield	1.4 t/ha
Agricultural land used for corn	59.1 %
Production of corn (first crop)	2,195 t
Production of corn (second crop)	0 t
Area of corn (first crop)	1,600 ha
Area of corn (second crop)	0 ha
Corn yield (first crop)	1.4 t/ha
Corn yield (second crop)	0 t/ha
ENVIRONMENTAL INDICATORS	SCORE
Territorial deforestation	979 ha
Land-based CO2 emissions	196,995.9 t CO2

SOCIO-ECONOMIC INDICATORS	SCORE
Human Development Index	0.58 /1
GDP per capita	1,829 USD/capita
GDP from agriculture	14 %
Smallholder dominance	79 %
Reported cases of forced labour	-
Population	15,212
Reported cases of land conflicts	-
TERRITORIAL GOVERNANCE	SCORE
Legal Reserve deficit	0 ha
Legal Reserve deficit as a % of private land	0 %
Protected vegetation in private land	24,012.3 ha
Unprotected vegetation in private land	5,556 ha


DEFORESTATION TRAJECTORY OF FORTUNA



TOP TRADERS OF CORN IN FORTUNA IN 2016



TOP IMPORTING COUNTRIES OF CORN FROM FORTUNA IN 2016




 Stockholm Environment Institute

 vizzuality

 The Global Environment Facility

 WWF

 Europe

 Global Canopy Programme

 The European Forest Institute


 Gordon and Betty Moore Foundation

 The Nature Conservancy

and many other organizations and individuals.

 Department for International Development

 Formas

 Norway's International Climate and Forest Initiative (NICFI)

[Terms of Use](#) · [Privacy policy](#) · [Cookie policy](#) · [Contact us](#)