



trase

Porto franco

COMMODITY YEAR COUNTRY BIOME
Corn 2017 Brazil Cerrado

AREA PRODUCTION OF CORN CORN LAND
1,418 km² 4,519 t 800 ha

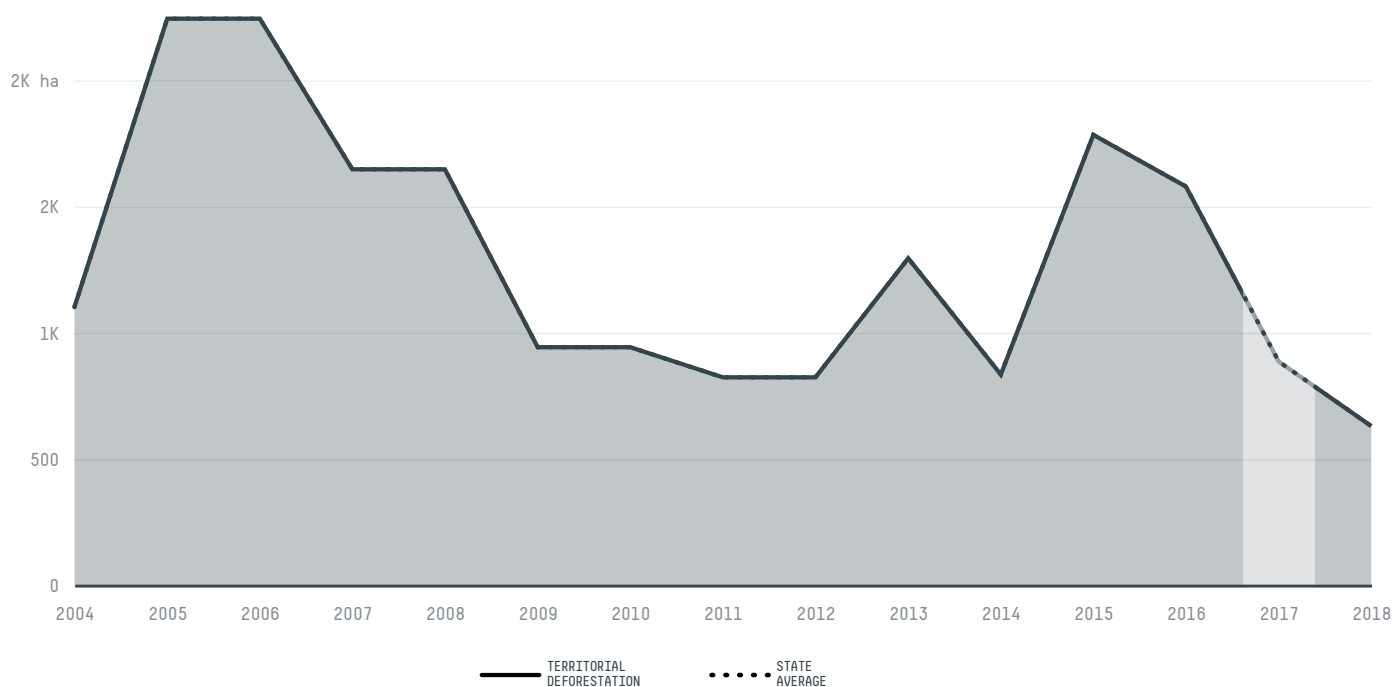
In 2017, Porto Franco produced 4,519 t of corn occupying a total of 800 ha of land. With less than 0.01% of the total production, it ranks 1227th in Brazil in corn production. The largest exporter of corn in Porto Franco was Adm, which accounted for 100.0% of the total exports, and the main destination was Taiwan.

AGRICULTURAL INDICATORS	SCORE
Production of corn	4,519 t
Corn yield	5.7 t/ha
Agricultural land used for corn	85.1 %
Production of corn (first crop)	4,519 t
Production of corn (second crop)	0 t
Area of corn (first crop)	800 ha
Area of corn (second crop)	0 ha
Corn yield (first crop)	5.7 t/ha
Corn yield (second crop)	0 t/ha
ENVIRONMENTAL INDICATORS	SCORE
Territorial deforestation	888 ha

SOCIO-ECONOMIC INDICATORS	SCORE
Human Development Index	0.684 /1
GDP per capita	- USD/capita
GDP from agriculture	- %
Smallholder dominance	54 %
Reported cases of forced labour	-
Population	22,651
Reported cases of land conflicts	-

TERRITORIAL GOVERNANCE	SCORE
Legal Reserve deficit	3,502 ha
Legal Reserve deficit as a % of private land	3.8 %
Protected vegetation in private land	44,599.1 ha
Unprotected vegetation in private land	1,635.6 ha

DEFORESTATION TRAJECTORY OF PORTO FRANCO



TOP TRADERS OF CORN IN PORTO FRANCO IN 2017



TOP IMPORTING COUNTRIES OF CORN FROM PORTO FRANCO IN 2017




Trase is a partnership between

In collaboration with

Donors


 Stockholm Environment Institute


 vizzuality

 The Global Environment Facility

 WWF

 Europe

 Global Canopy Programme

 The European Forest Institute

 Gordon and Betty Moore Foundation

 The Nature Conservancy

and many other organizations and individuals.

 Department for International Development

 Formas

 Norway's International Climate and Forest Initiative (NICFI)

[Terms of Use](#) · [Privacy policy](#) · [Cookie policy](#) · [Contact us](#)