



trase

Timon

COMMODITY YEAR COUNTRY BIOME
Corn **2017** **Brazil** **Cerrado**

AREA PRODUCTION OF CORN CORN LAND
1,765 km² **1,296 t** **2,160 ha**

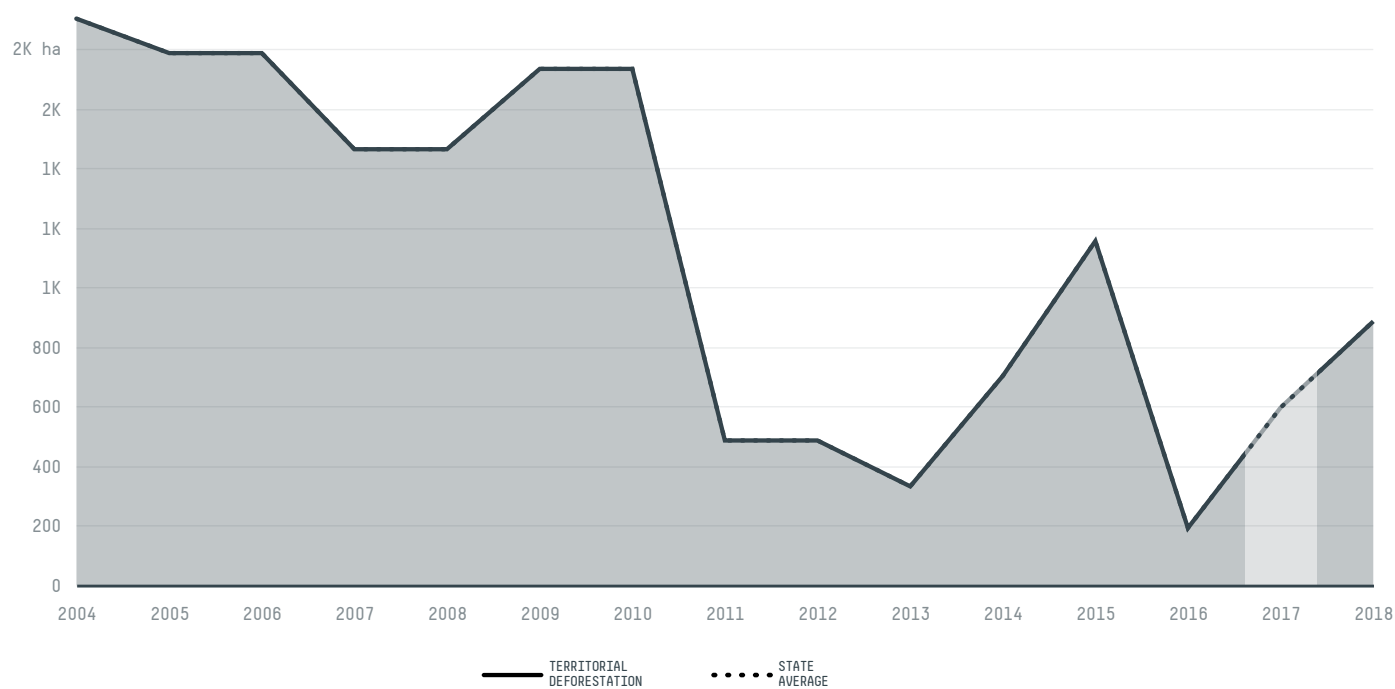
In 2017, Timon produced 1,296 t of corn occupying a total of 2,160 ha of land. With less than 0.01% of the total production, it ranks 1606th in Brazil in corn production.

AGRICULTURAL INDICATORS	SCORE
Production of corn	1,296 t
Corn yield	0.6 t/ha
Agricultural land used for corn	35.5 %
Production of corn (first crop)	1,296 t
Production of corn (second crop)	0 t
Area of corn (first crop)	2,160 ha
Area of corn (second crop)	0 ha
Corn yield (first crop)	0.6 t/ha
Corn yield (second crop)	0 t/ha
ENVIRONMENTAL INDICATORS	SCORE
Territorial deforestation	600 ha
Land-based CO2 emissions	110,655.1 t CO2

SOCIO-ECONOMIC INDICATORS	SCORE
Human Development Index	0.649 /1
GDP per capita	- USD/capita
GDP from agriculture	- %
Smallholder dominance	39 %
Reported cases of forced labour	-
Population	161,721
Reported cases of land conflicts	-

TERRITORIAL GOVERNANCE	SCORE
Legal Reserve deficit	0 ha
Legal Reserve deficit as a % of private land	0 %
Protected vegetation in private land	6,142.3 ha
Unprotected vegetation in private land	17,660.3 ha

DEFORESTATION TRAJECTORY OF TIMON




TOP TRADERS OF CORN IN TIMON IN 2017



TOP IMPORTING COUNTRIES OF CORN FROM TIMON IN 2017




 Stockholm Environment Institute

 vizzuality

 The Global Environment Facility

 WWF

 Europe

 Global Canopy Programme

 The European Forest Institute


 Gordon and Betty Moore Foundation

 The Nature Conservancy

and many other organizations and individuals.

 Department for International Development

 Formas

 Norway's International Climate and Forest Initiative (NICFI)

[Terms of Use](#) · [Privacy policy](#) · [Cookie policy](#) · [Contact us](#)