



trase

Sao joao do soter

COMMODITY YEAR COUNTRY BIOME
Corn 2017 Brazil Cerrado

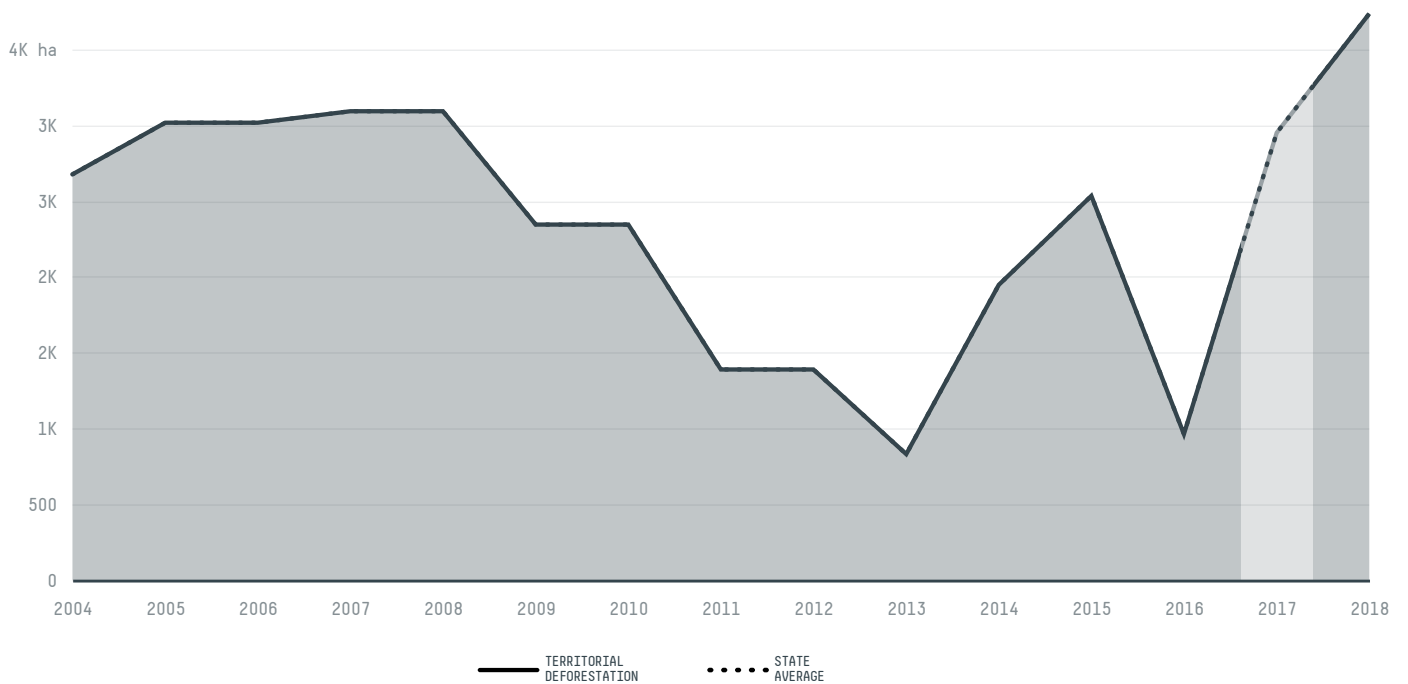
AREA PRODUCTION OF CORN CORN LAND
1,438 km² 450 t 900 ha

In 2017, Sao Joao Do Soter produced 450 t of corn occupying a total of 900 ha of land. With less than 0.01% of the total production, it ranks 1897th in Brazil in corn production.


AGRICULTURAL INDICATORS	SCORE
Production of corn	450 t
Corn yield	0.5 t/ha
Agricultural land used for corn	32 %
Production of corn (first crop)	450 t
Production of corn (second crop)	0 t
Area of corn (first crop)	900 ha
Area of corn (second crop)	0 ha
Corn yield (first crop)	0.5 t/ha
Corn yield (second crop)	0 t/ha
ENVIRONMENTAL INDICATORS	SCORE
Territorial deforestation	2,950 ha
Land-based CO2 emissions	622,613.2 t CO2

SOCIO-ECONOMIC INDICATORS	SCORE
Human Development Index	0.517 /1
GDP per capita	- USD/capita
GDP from agriculture	- %
Smallholder dominance	53 %
Reported cases of forced labour	-
Population	17,809
Reported cases of land conflicts	-
TERRITORIAL GOVERNANCE	SCORE
Legal Reserve deficit	0 ha
Legal Reserve deficit as a % of private land	0 %
Protected vegetation in private land	15,990.8 ha
Unprotected vegetation in private land	58,459.5 ha


DEFORESTATION TRAJECTORY OF SAO JOAO DO SOTER



TOP TRADERS OF CORN IN SAO JOAO DO SOTER IN 2017



TOP IMPORTING COUNTRIES OF CORN FROM SAO JOAO DO SOTER IN 2017



 Stockholm Environment Institute

 vizzuality

 The Global Environment Facility

 WWF

 Europe

 Global Canopy Programme

 The European Forest Institute

 Gordon and Betty Moore Foundation

 The Nature Conservancy

and many other organizations and individuals.

 Department for International Development

 Formas

 Norway's International Climate and Forest Initiative (NICFI)

[Terms of Use](#) · [Privacy policy](#) · [Cookie policy](#) · [Contact us](#)