



# trase

## Parnarama

COMMODITY YEAR COUNTRY BIOME  
**Corn 2017 Brazil Cerrado**

AREA PRODUCTION OF CORN CORN LAND  
**3,241 km<sup>2</sup> 3,360 t 2,800 ha**

In 2017, Parnarama produced 3,360 t of corn occupying a total of 2,800 ha of land. With less than 0.01% of the total production, it ranks 1314th in Brazil in corn production.

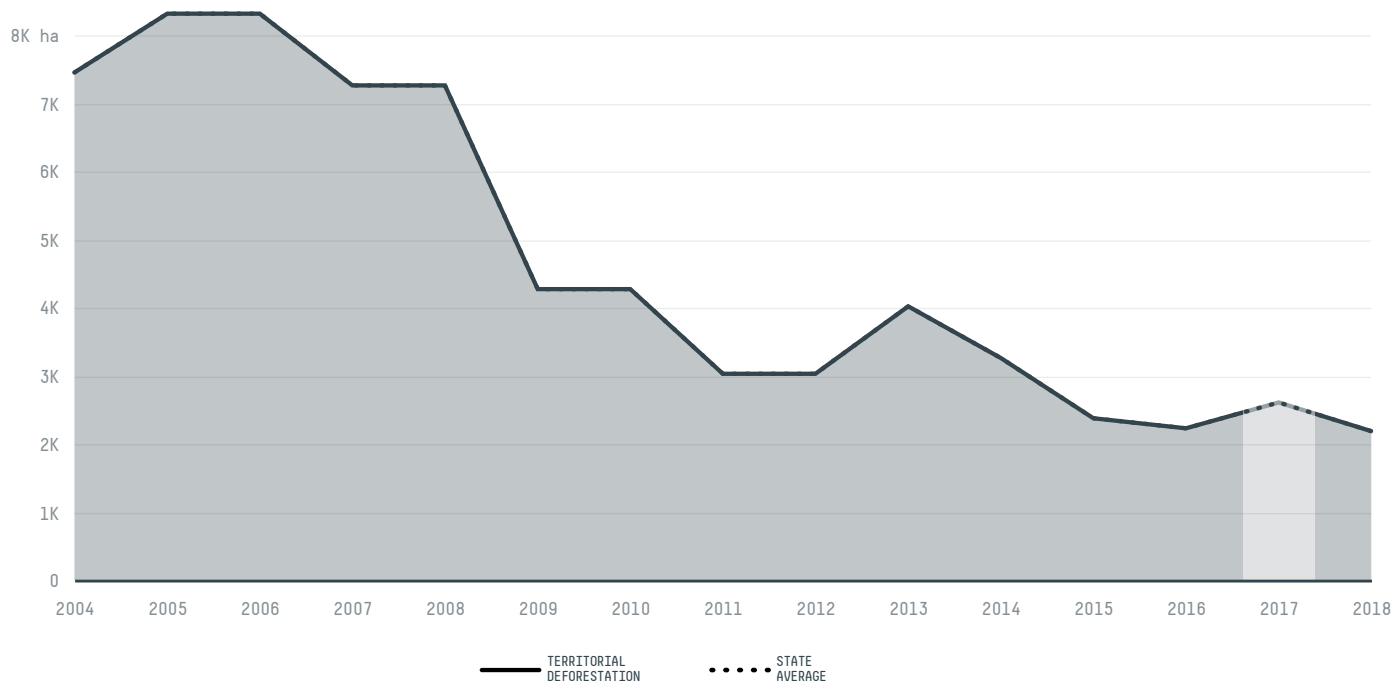
AGRICULTURAL INDICATORS	SCORE
Production of corn	3,360 t
Corn yield	1.2 t/ha
Agricultural land used for corn	25.9 %
Production of corn (first crop)	3,360 t
Production of corn (second crop)	0 t
Area of corn (first crop)	2,800 ha
Area of corn (second crop)	0 ha
Corn yield (first crop)	1.2 t/ha
Corn yield (second crop)	0 t/ha
ENVIRONMENTAL INDICATORS	SCORE
Territorial deforestation	2,610 ha
Land-based CO2 emissions	524,926.6 t CO2

SOCIO-ECONOMIC INDICATORS	SCORE
Human Development Index	0.542 /1
GDP per capita	- USD/capita
GDP from agriculture	- %
Smallholder dominance	22 %
Reported cases of forced labour	-
Population	33,883
Reported cases of land conflicts	1

TERRITORIAL GOVERNANCE	SCORE
Legal Reserve deficit	342.1 ha
Legal Reserve deficit as a % of private land	0.2 %
Protected vegetation in private land	32,901.8 ha
Unprotected vegetation in private land	86,563.3 ha


### DEFORESTATION TRAJECTORY OF PARNARAMA



## TOP TRADERS OF CORN IN PARNARAMA IN 2017



## TOP IMPORTING COUNTRIES OF CORN FROM PARNARAMA IN 2017




 Stockholm Environment Institute

 vizzuality

 The Global Environment Facility

 WWF

 Europe

 Global Canopy Programme

 The European Forest Institute


 Gordon and Betty Moore Foundation

 The Nature Conservancy

and many other organizations and individuals.

 Department for International Development

 Formas

 Norway's International Climate and Forest Initiative (NICFI)

[Terms of Use](#) · [Privacy policy](#) · [Cookie policy](#) · [Contact us](#)