



trase

Matoes

COMMODITY YEAR COUNTRY BIOME
Corn 2017 Brazil Cerrado

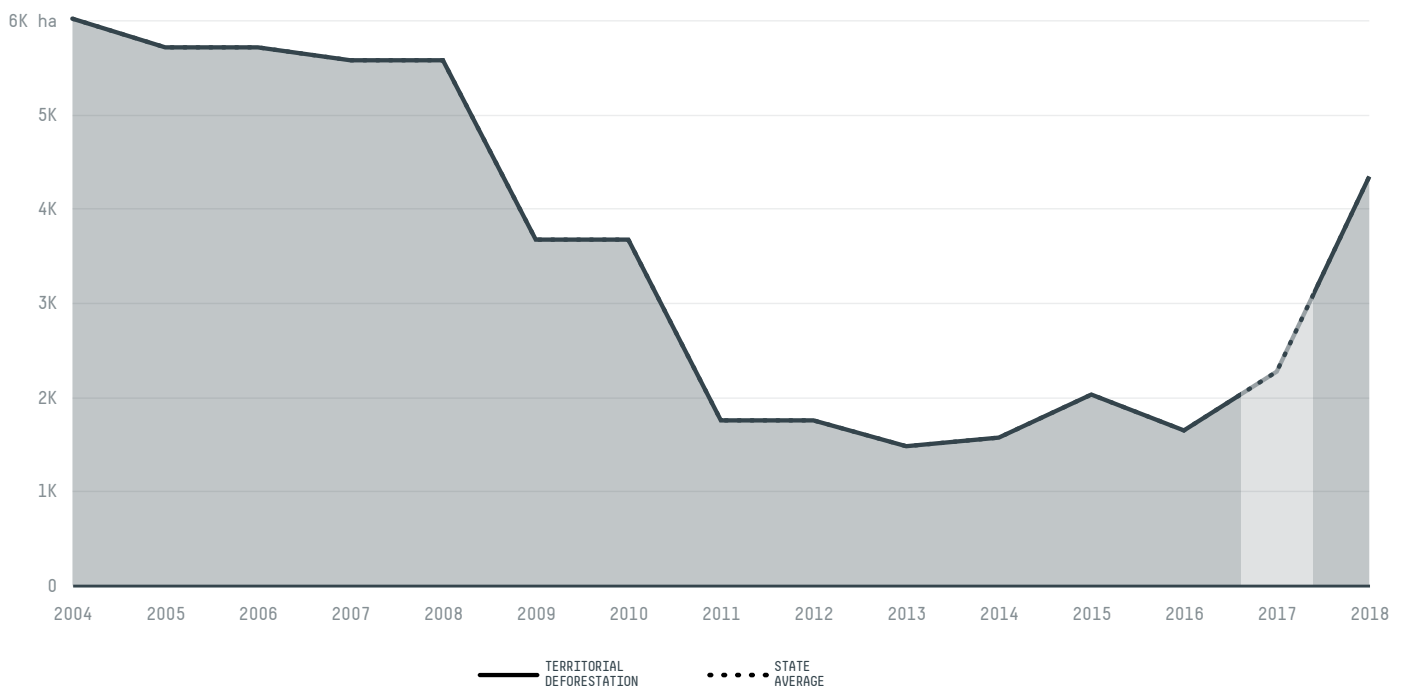
AREA PRODUCTION OF CORN CORN LAND
2,107 km² 847 t 1,540 ha

In 2017, Matoes produced 847 t of corn occupying a total of 1,540 ha of land. With less than 0.01% of the total production, it ranks 1734th in Brazil in corn production.


AGRICULTURAL INDICATORS	SCORE
Production of corn	847 t
Corn yield	0.6 t/ha
Agricultural land used for corn	37.2 %
Production of corn (first crop)	847 t
Production of corn (second crop)	0 t
Area of corn (first crop)	1,540 ha
Area of corn (second crop)	0 ha
Corn yield (first crop)	0.6 t/ha
Corn yield (second crop)	0 t/ha
ENVIRONMENTAL INDICATORS	SCORE
Territorial deforestation	2,272 ha
Land-based CO2 emissions	456,015.8 t CO2

SOCIO-ECONOMIC INDICATORS	SCORE
Human Development Index	0.55 /1
GDP per capita	- USD/capita
GDP from agriculture	- %
Smallholder dominance	23 %
Reported cases of forced labour	-
Population	32,545
Reported cases of land conflicts	1
TERRITORIAL GOVERNANCE	SCORE
Legal Reserve deficit	0 ha
Legal Reserve deficit as a % of private land	0 %
Protected vegetation in private land	10,548.3 ha
Unprotected vegetation in private land	32,336.5 ha


DEFORESTATION TRAJECTORY OF MATOES



TOP TRADERS OF CORN IN MATOES IN 2017



TOP IMPORTING COUNTRIES OF CORN FROM MATOES IN 2017



 Stockholm Environment Institute

 vizzuality

 The Global Environment Facility

 WWF

 Europe

 Global Canopy Programme

 The European Forest Institute

 Gordon and Betty Moore Foundation

 The Nature Conservancy

and many other organizations and individuals.

 Department for International Development

 Formas

 Norway's International Climate and Forest Initiative (NICFI)

[Terms of Use](#) · [Privacy policy](#) · [Cookie policy](#) · [Contact us](#)