



# trase

## Primeira cruz

COMMODITY    YEAR    COUNTRY    BIOME  
**Corn**    **2017**    **Brazil**    **Cerrado**

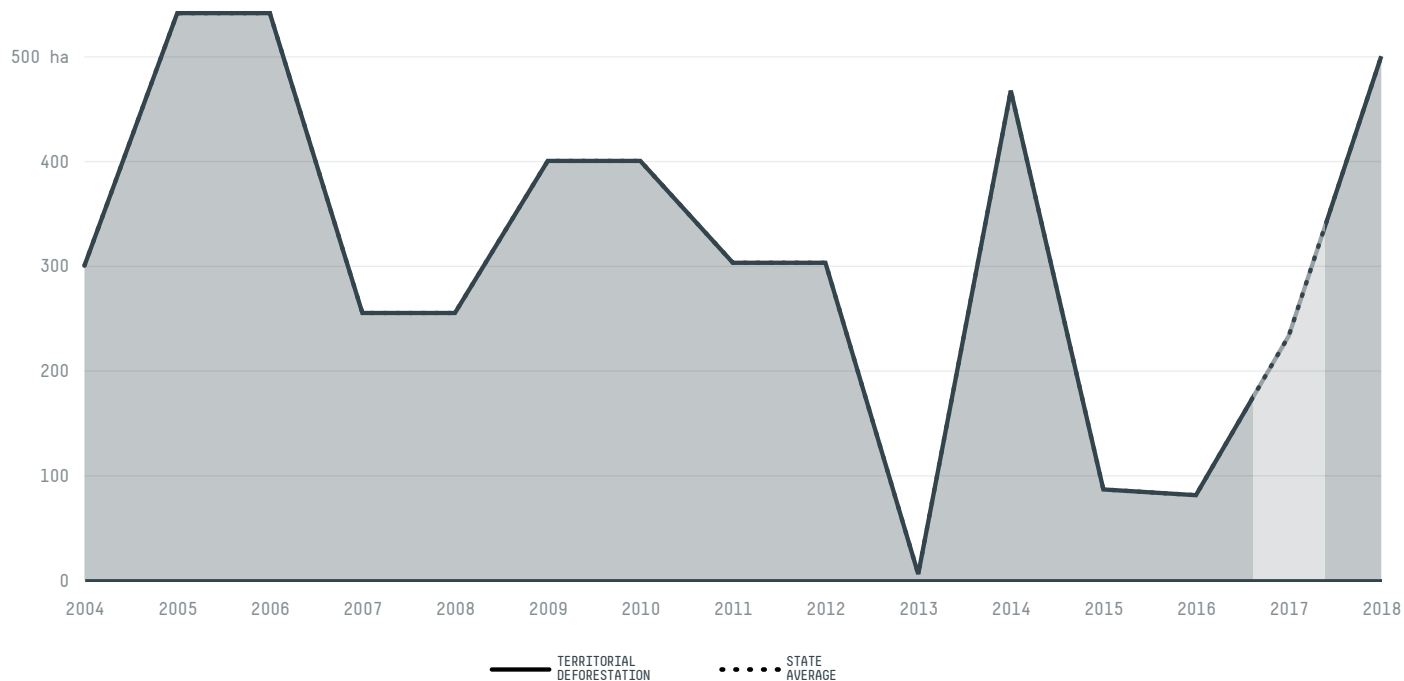
AREA    PRODUCTION OF CORN    CORN LAND  
**1,368 km<sup>2</sup>**    **41 t**    **52 ha**

In 2017, Primeira Cruz produced 41 t of corn occupying a total of 52 ha of land. With less than 0.01% of the total production, it ranks 2190th in Brazil in corn production. The largest exporter of corn in Primeira Cruz was Novaagri Infra Estrutura De Armazenagem E Escoamento Agricol, which accounted for 100.0% of the total exports, and the main destination was Egypt.


| AGRICULTURAL INDICATORS          | SCORE    |
|----------------------------------|----------|
| Production of corn               | 41 t     |
| Corn yield                       | 0.8 t/ha |
| Agricultural land used for corn  | 6.6 %    |
| Production of corn [first crop]  | 41 t     |
| Production of corn [second crop] | 0 t      |
| Area of corn [first crop]        | 52 ha    |
| Area of corn [second crop]       | 0 ha     |
| Corn yield [first crop]          | 0.8 t/ha |
| Corn yield [second crop]         | 0 t/ha   |

| ENVIRONMENTAL INDICATORS                     | SCORE           |
|--|-----------------|
| Territorial deforestation                    | 233 ha          |
| Land-based CO2 emissions                     | 100,458.3 t CO2 |
| Water scarcity                               | 5 /7            |
| SOCIO-ECONOMIC INDICATORS                    | SCORE           |
| Human Development Index                      | 0.512 /1        |
| GDP per capita                               | - USD/capita    |
| GDP from agriculture                         | - %             |
| Smallholder dominance                        | 26 %            |
| Reported cases of forced labour              | -               |
| Population                                   | 14,588          |
| Reported cases of land conflicts             | 3               |
| TERRITORIAL GOVERNANCE                       | SCORE           |
| Legal Reserve deficit                        | 0 ha            |
| Legal Reserve deficit as a % of private land | 0 %             |
| Protected vegetation in private land         | 6,727.1 ha      |
| Unprotected vegetation in private land       | 25,635.2 ha     |

### DEFORESTATION TRAJECTORY OF PRIMEIRA CRUZ



## TOP TRADERS OF CORN IN PRIMEIRA CRUZ IN 2017



## TOP IMPORTING COUNTRIES OF CORN FROM PRIMEIRA CRUZ IN 2017




Trase is a partnership between

In collaboration with

Donors


 Stockholm Environment Institute

 vizzuality

 The Global Environment Facility

 WWF

 Europe

 Global Canopy Programme

 The European Forest Institute

 Gordon and Betty Moore Foundation

 The Nature Conservancy

and many other organizations and individuals.

 Department for International Development

 Formas

 Norway's International Climate and Forest Initiative (NICFI)

[Terms of Use](#) · [Privacy policy](#) · [Cookie policy](#) · [Contact us](#)