



# trase

## Paraibano

COMMODITY    YEAR    COUNTRY    BIOME  
**Corn    2017    Brazil    Cerrado**

AREA    PRODUCTION OF CORN    CORN LAND  
**531 km<sup>2</sup>    8,230 t    1,941 ha**

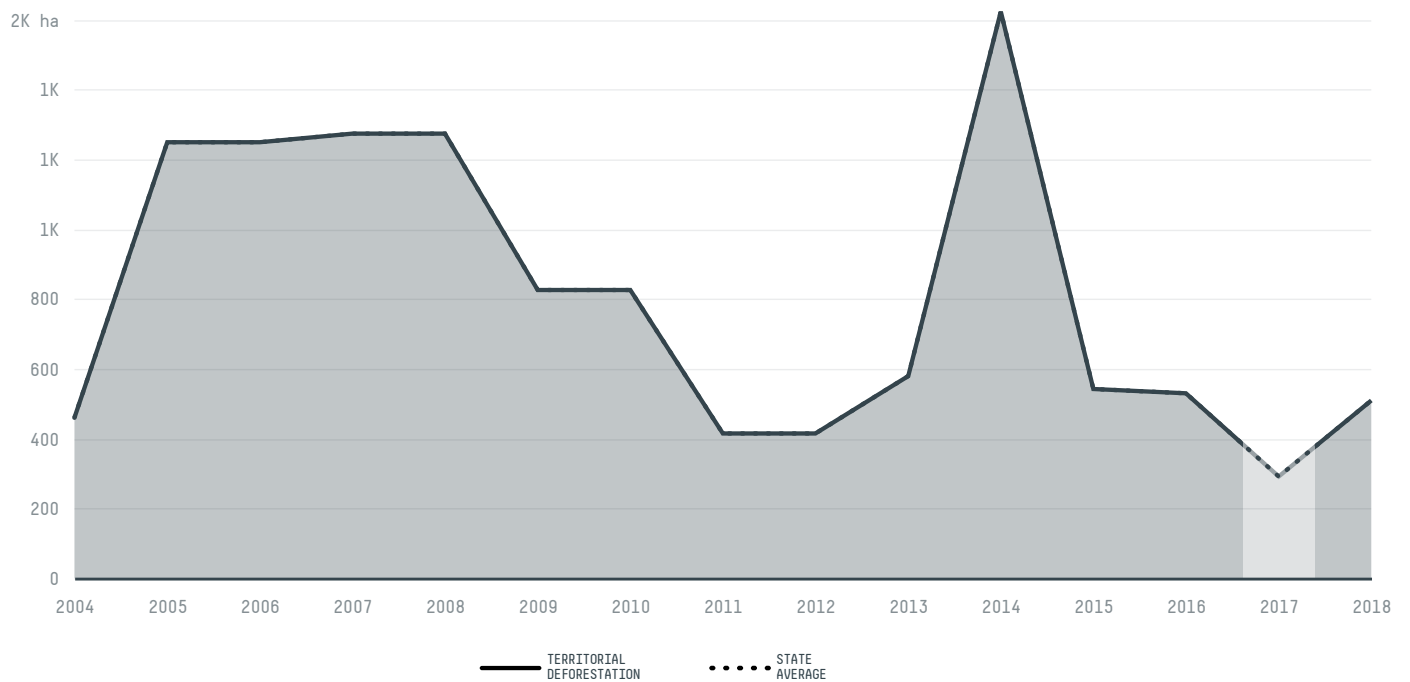
In 2017, Paraibano produced 8,230 t of corn occupying a total of 1,941 ha of land. With 0.01% of the total production, it ranks 1008th in Brazil in corn production.

AGRICULTURAL INDICATORS	SCORE
Production of corn	8,230 t
Corn yield	4.2 t/ha
Agricultural land used for corn	30.2 %
Production of corn (first crop)	8,230 t
Production of corn (second crop)	0 t
Area of corn (first crop)	1,940 ha
Area of corn (second crop)	0 ha
Corn yield (first crop)	4.2 t/ha
Corn yield (second crop)	0 t/ha
ENVIRONMENTAL INDICATORS	SCORE
Territorial deforestation	293 ha
Land-based CO2 emissions	43,662.2 t CO2


SOCIO-ECONOMIC INDICATORS	SCORE
Human Development Index	0.58 /1
GDP per capita	- USD/capita
GDP from agriculture	- %
Smallholder dominance	43 %
Reported cases of forced labour	-
Population	20,636
Reported cases of land conflicts	-

TERRITORIAL GOVERNANCE	SCORE
Legal Reserve deficit	0 ha
Legal Reserve deficit as a % of private land	0 %
Protected vegetation in private land	4,662.6 ha
Unprotected vegetation in private land	6,905.7 ha


### DEFORESTATION TRAJECTORY OF PARAIBANO



## TOP TRADERS OF CORN IN PARAIBANO IN 2017



## TOP IMPORTING COUNTRIES OF CORN FROM PARAIBANO IN 2017



 Stockholm Environment Institute

 vizzuality

 The Global Environment Facility

 WWF

 Europe

 Global Canopy Programme

 The European Forest Institute

 Gordon and Betty Moore Foundation

 The Nature Conservancy

and many other organizations and individuals.

 Department for International Development

 Formas

 Norway's International Climate and Forest Initiative (NICFI)

[Terms of Use](#) · [Privacy policy](#) · [Cookie policy](#) · [Contact us](#)