



trase

Lagoa do mato

COMMODITY YEAR COUNTRY BIOME
Corn 2017 Brazil Cerrado

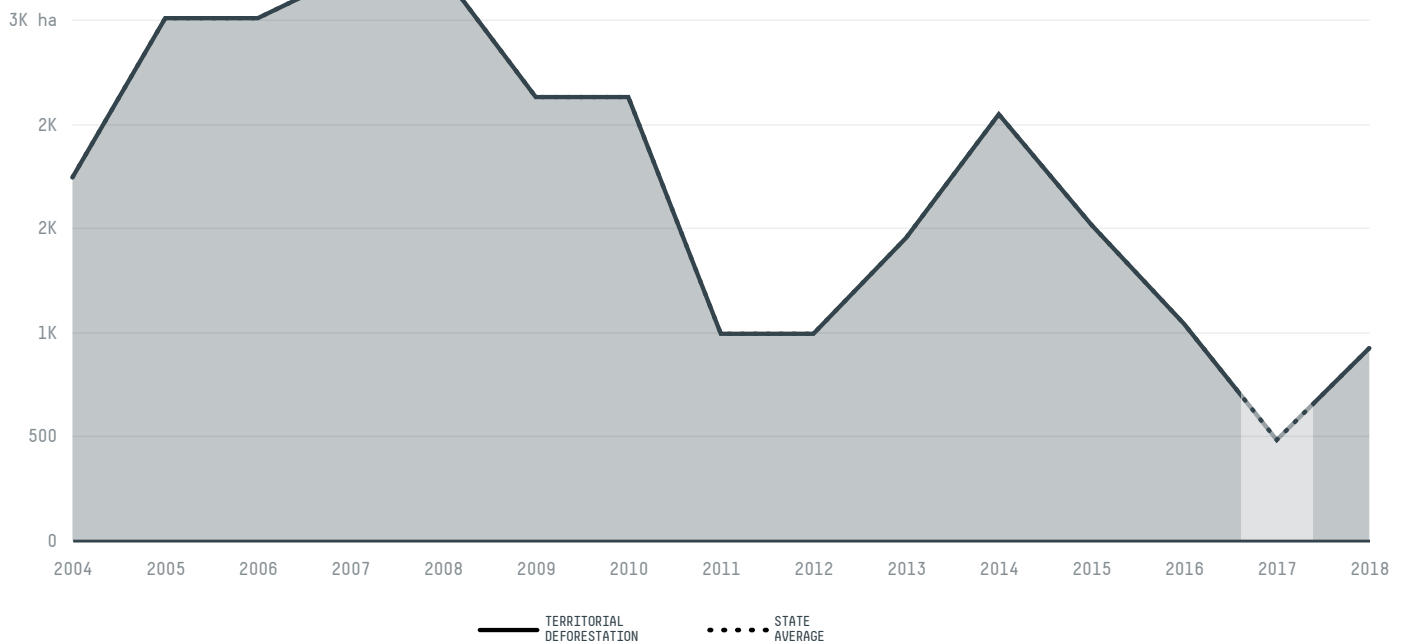
AREA PRODUCTION OF CORN CORN LAND
1,513 km² 5,755 t 2,302 ha

In 2017, Lagoa Do Mato produced 5,755 t of corn occupying a total of 2,302 ha of land. With less than 0.01% of the total production, it ranks 1145th in Brazil in corn production.


AGRICULTURAL INDICATORS	SCORE
Production of corn	5,755 t
Corn yield	2.5 t/ha
Agricultural land used for corn	45.5 %
Production of corn (first crop)	5,755 t
Production of corn (second crop)	0 t
Area of corn (first crop)	2,302 ha
Area of corn (second crop)	0 ha
Corn yield (first crop)	2.5 t/ha
Corn yield (second crop)	0 t/ha
ENVIRONMENTAL INDICATORS	SCORE
Territorial deforestation	480 ha
Land-based CO2 emissions	94,034.1 t CO2

SOCIO-ECONOMIC INDICATORS	SCORE
Human Development Index	0.566 /1
GDP per capita	- USD/capita
GDP from agriculture	- %
Smallholder dominance	22 %
Reported cases of forced labour	-
Population	10,989
Reported cases of land conflicts	-
TERRITORIAL GOVERNANCE	SCORE
Legal Reserve deficit	0 ha
Legal Reserve deficit as a % of private land	0 %
Protected vegetation in private land	11,608.4 ha
Unprotected vegetation in private land	35,733.1 ha

DEFORESTATION TRAJECTORY OF LAGOA DO MATO



TOP TRADERS OF CORN IN LAGOA DO MATO IN 2017



TOP IMPORTING COUNTRIES OF CORN FROM LAGOA DO MATO IN 2017




 Stockholm Environment Institute

 vizzuality

 The Global Environment Facility

 WWF

 Europe

 Global Canopy Programme

 The European Forest Institute


 Gordon and Betty Moore Foundation

 The Nature Conservancy

and many other organizations and individuals.

 Department for International Development

 Formas

 Norway's International Climate and Forest Initiative (NICFI)

[Terms of Use](#) · [Privacy policy](#) · [Cookie policy](#) · [Contact us](#)