



trase

Sao raimundo do doca bezerra

COMMODITY YEAR COUNTRY BIOME
Corn 2017 Brazil Cerrado

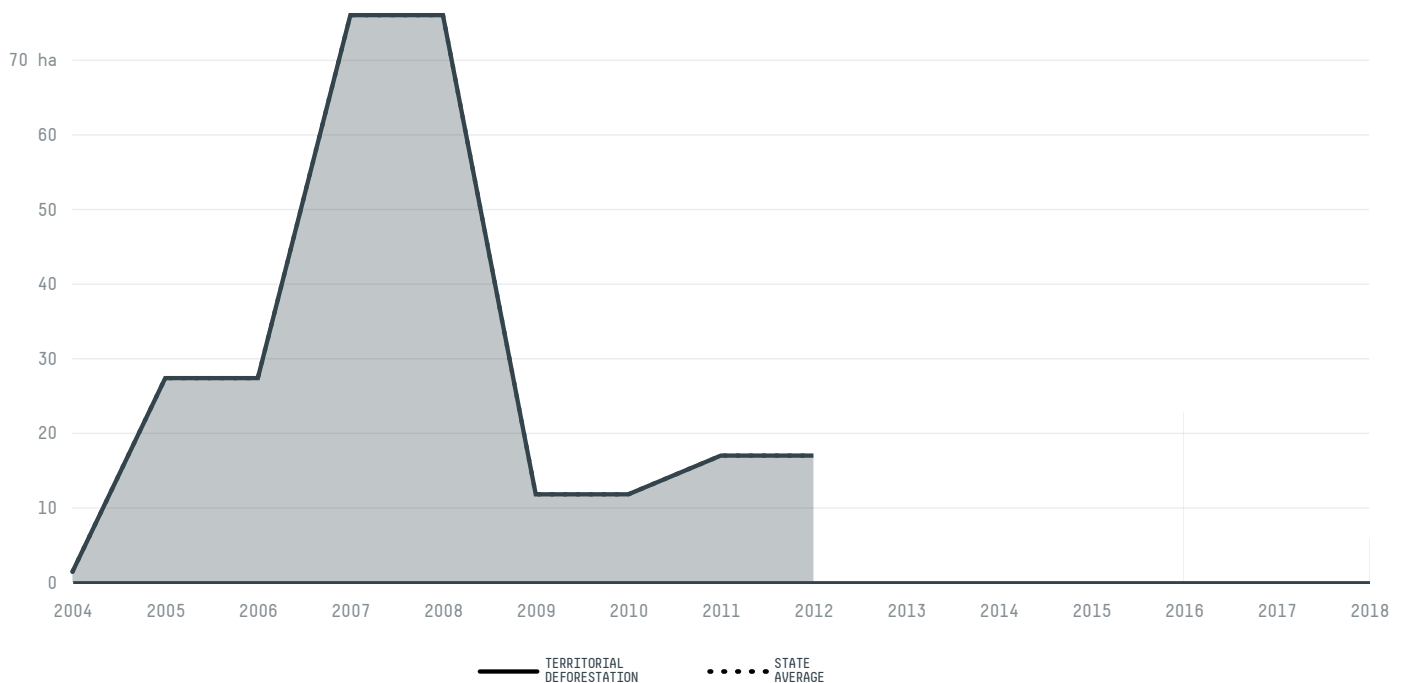
AREA PRODUCTION OF CORN CORN LAND
419 km² 800 t 440 ha

In 2017, Sao Raimundo Do Doca Bezerra produced 800 t of corn occupying a total of 440 ha of land. With less than 0.01% of the total production, it ranks 1748th in Brazil in corn production.


AGRICULTURAL INDICATORS	SCORE
Production of corn	800 t
Corn yield	1.8 t/ha
Agricultural land used for corn	35.5 %
Production of corn (first crop)	800 t
Production of corn (second crop)	0 t
Area of corn (first crop)	439 ha
Area of corn (second crop)	0 ha
Corn yield (first crop)	1.8 t/ha
Corn yield (second crop)	0 t/ha

ENVIRONMENTAL INDICATORS	SCORE
Territorial deforestation	0 ha
Land-based CO2 emissions	0 t CO2
Water scarcity	4 /7
SOCIO-ECONOMIC INDICATORS	SCORE
Human Development Index	0.516 /1
GDP per capita	- USD/capita
GDP from agriculture	- %
Smallholder dominance	77 %
Reported cases of forced labour	-
Population	5,554
Reported cases of land conflicts	-
TERRITORIAL GOVERNANCE	SCORE
Legal Reserve deficit	439.1 ha
Legal Reserve deficit as a % of private land	5.2 %
Protected vegetation in private land	3,912 ha
Unprotected vegetation in private land	71.8 ha


DEFORESTATION TRAJECTORY OF SAO RAIMUNDO DO DOCA BEZERRA



TOP TRADERS OF CORN IN SAO RAIMUNDO DO DOCA BEZERRA IN 2017



TOP IMPORTING COUNTRIES OF CORN FROM SAO RAIMUNDO DO DOCA BEZERRA IN 2017



 Stockholm Environment Institute

 vizzuality

 The Global Environment Facility

 WWF

 Europe

 Global Canopy Programme

 The European Forest Institute

 Gordon and Betty Moore Foundation

 The Nature Conservancy

and many other organizations and individuals.

 Department for International Development

 Formas

 Norway's International Climate and Forest Initiative (NICFI)

[Terms of Use](#) · [Privacy policy](#) · [Cookie policy](#) · [Contact us](#)