



trase

Pedreiras

COMMODITY YEAR COUNTRY BIOME
Corn 2016 Brazil Cerrado

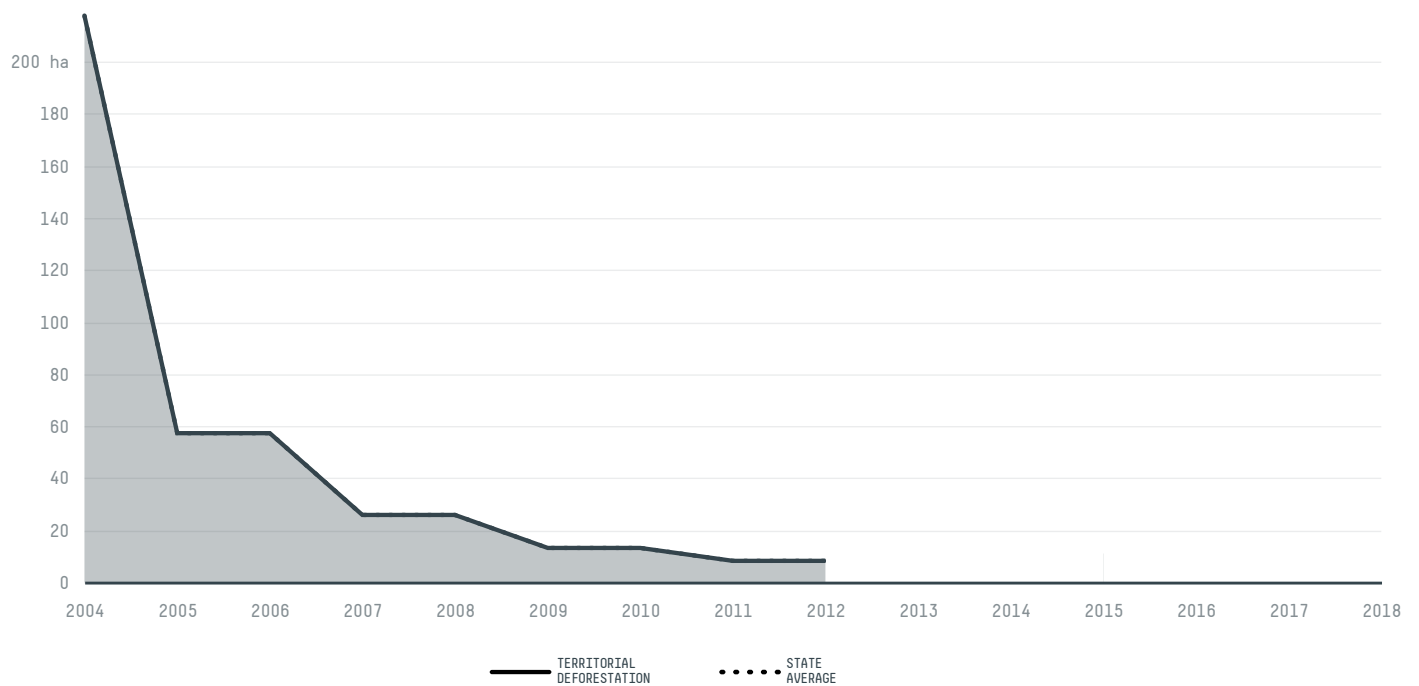
AREA PRODUCTION OF CORN CORN LAND
262 km² 1,281 t 634 ha

In 2016, Pedreiras produced 1,281 t of corn occupying a total of 634 ha of land. With less than 0.01% of the total production, it ranks 1441st in Brazil in corn production.


AGRICULTURAL INDICATORS	SCORE
Production of corn	1,281 t
Corn yield	2 t/ha
Agricultural land used for corn	35 %
Production of corn (first crop)	1,281 t
Production of corn (second crop)	0 t
Area of corn (first crop)	633 ha
Area of corn (second crop)	0 ha
Corn yield (first crop)	2 t/ha
Corn yield (second crop)	0 t/ha
ENVIRONMENTAL INDICATORS	SCORE
Territorial deforestation	0 ha
Land-based CO2 emissions	0 t CO2

SOCIO-ECONOMIC INDICATORS	SCORE
Human Development Index	0.682 /1
GDP per capita	3,702 USD/capita
GDP from agriculture	5.4 %
Smallholder dominance	78 %
Reported cases of forced labour	-
Population	39,337
Reported cases of land conflicts	-
TERRITORIAL GOVERNANCE	SCORE
Legal Reserve deficit	179.7 ha
Legal Reserve deficit as a % of private land	2.7 %
Protected vegetation in private land	3,206.8 ha
Unprotected vegetation in private land	338.3 ha


DEFORESTATION TRAJECTORY OF PEDREIRAS



TOP TRADERS OF CORN IN PEDREIRAS IN 2016



TOP IMPORTING COUNTRIES OF CORN FROM PEDREIRAS IN 2016



 Stockholm Environment Institute

 vizzuality

 The Global Environment Facility

 WWF

 Europe

 Global Canopy Programme

 The European Forest Institute

 Gordon and Betty Moore Foundation

 The Nature Conservancy

and many other organizations and individuals.

 Department for International Development

 Formas

 Norway's International Climate and Forest Initiative (NICFI)

[Terms of Use](#) · [Privacy policy](#) · [Cookie policy](#) · [Contact us](#)