



# trase

## Bacabal

COMMODITY    YEAR    COUNTRY    BIOME  
**Corn**    **2016**    **Brazil**    **Amazonia**

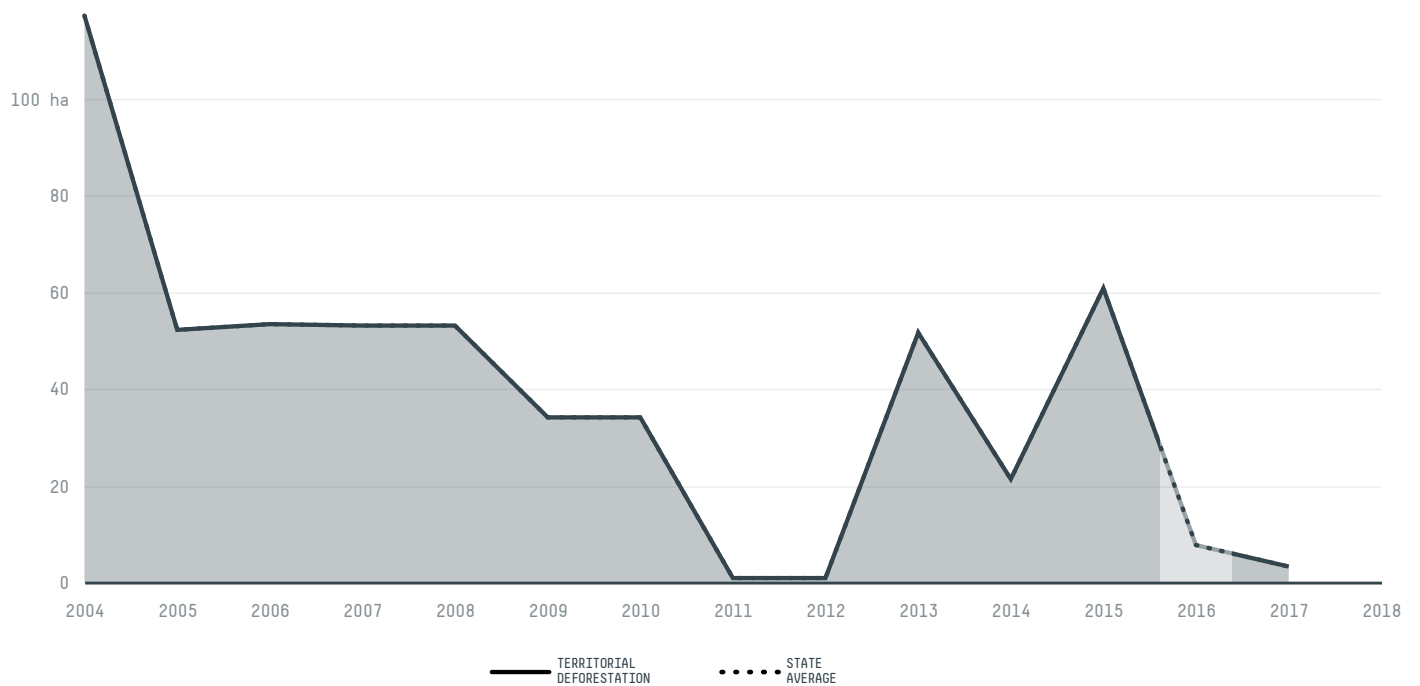
AREA    PRODUCTION OF CORN    CORN LAND  
**1,683 km<sup>2</sup>**    **960 t**    **800 ha**

In 2016, Bacabal produced 960 t of corn occupying a total of 800 ha of land. With less than 0.01% of the total production, it ranks 1511th in Brazil in corn production.


AGRICULTURAL INDICATORS	SCORE
Production of corn	960 t
Corn yield	1.2 t/ha
Agricultural land used for corn	23.2 %
Production of corn (first crop)	960 t
Production of corn (second crop)	0 t
Area of corn (first crop)	800 ha
Area of corn (second crop)	0 ha
Corn yield (first crop)	1.2 t/ha
Corn yield (second crop)	0 t/ha
ENVIRONMENTAL INDICATORS	SCORE
Territorial deforestation	8 ha
Land-based CO2 emissions	4,602.3 t CO2

SOCIO-ECONOMIC INDICATORS	SCORE
Human Development Index	0.651 /1
GDP per capita	3,136 USD/capita
GDP from agriculture	5.4 %
Smallholder dominance	40 %
Reported cases of forced labour	-
Population	101,851
Reported cases of land conflicts	-
TERRITORIAL GOVERNANCE	SCORE
Legal Reserve deficit	11,070 ha
Legal Reserve deficit as a % of private land	15.3 %
Protected vegetation in private land	22,963.3 ha
Unprotected vegetation in private land	497.3 ha

### DEFORESTATION TRAJECTORY OF BACABAL



## TOP TRADERS OF CORN IN BACABAL IN 2016



## TOP IMPORTING COUNTRIES OF CORN FROM BACABAL IN 2016



 Stockholm Environment Institute

 vizzuality

 The Global Environment Facility


 WWF

 Europe

 Global Canopy Programme

 The European Forest Institute

 Gordon and Betty Moore Foundation

 The Nature Conservancy

and many other organizations and individuals.

 Department for International Development

 Formas

 Norway's International Climate and Forest Initiative (NICFI)

[Terms of Use](#) · [Privacy policy](#) · [Cookie policy](#) · [Contact us](#)