



trase

Bom lugar

COMMODITY YEAR COUNTRY BIOME
Corn **2016** **Brazil** **Amazonia**

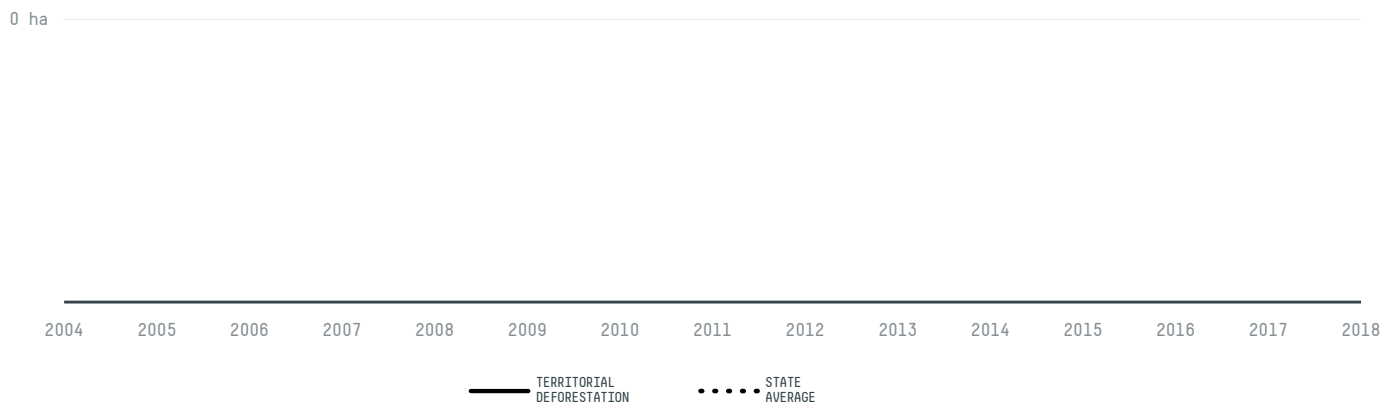
AREA PRODUCTION OF CORN CORN LAND
446 km² **893 t** **850 ha**

In 2016, Bom Lugar produced 893 t of corn occupying a total of 850 ha of land. With less than 0.01% of the total production, it ranks 1522nd in Brazil in corn production.


AGRICULTURAL INDICATORS	SCORE
Production of corn	893 t
Corn yield	1.1 t/ha
Agricultural land used for corn	35.6 %
Production of corn (first crop)	893 t
Production of corn (second crop)	0 t
Area of corn (first crop)	850 ha
Area of corn (second crop)	0 ha
Corn yield (first crop)	1.1 t/ha
Corn yield (second crop)	0 t/ha
ENVIRONMENTAL INDICATORS	SCORE
Territorial deforestation	0 ha
Land-based CO2 emissions	0 t CO2

SOCIO-ECONOMIC INDICATORS	SCORE
Human Development Index	0.562 /1
GDP per capita	1,549 USD/capita
GDP from agriculture	21.8 %
Smallholder dominance	55 %
Reported cases of forced labour	-
Population	15,604
Reported cases of land conflicts	-
TERRITORIAL GOVERNANCE	SCORE
Legal Reserve deficit	1,895.2 ha
Legal Reserve deficit as a % of private land	11.4 %
Protected vegetation in private land	4,520.2 ha
Unprotected vegetation in private land	32.1 ha

DEFORESTATION TRAJECTORY OF BOM LUGAR




TOP TRADERS OF CORN IN BOM LUGAR IN 2016



TOP IMPORTING COUNTRIES OF CORN FROM BOM LUGAR IN 2016




 Stockholm Environment Institute

 vizzuality

 The Global Environment Facility

 WWF

 Europe

 Global Canopy Programme

 The European Forest Institute


 Gordon and Betty Moore Foundation

 The Nature Conservancy

and many other organizations and individuals.

 Department for International Development

 Formas

 Norway's International Climate and Forest Initiative (NICFI)

[Terms of Use](#) · [Privacy policy](#) · [Cookie policy](#) · [Contact us](#)