



trase

Grajau

COMMODITY YEAR COUNTRY BIOME
Corn 2017 Brazil Cerrado

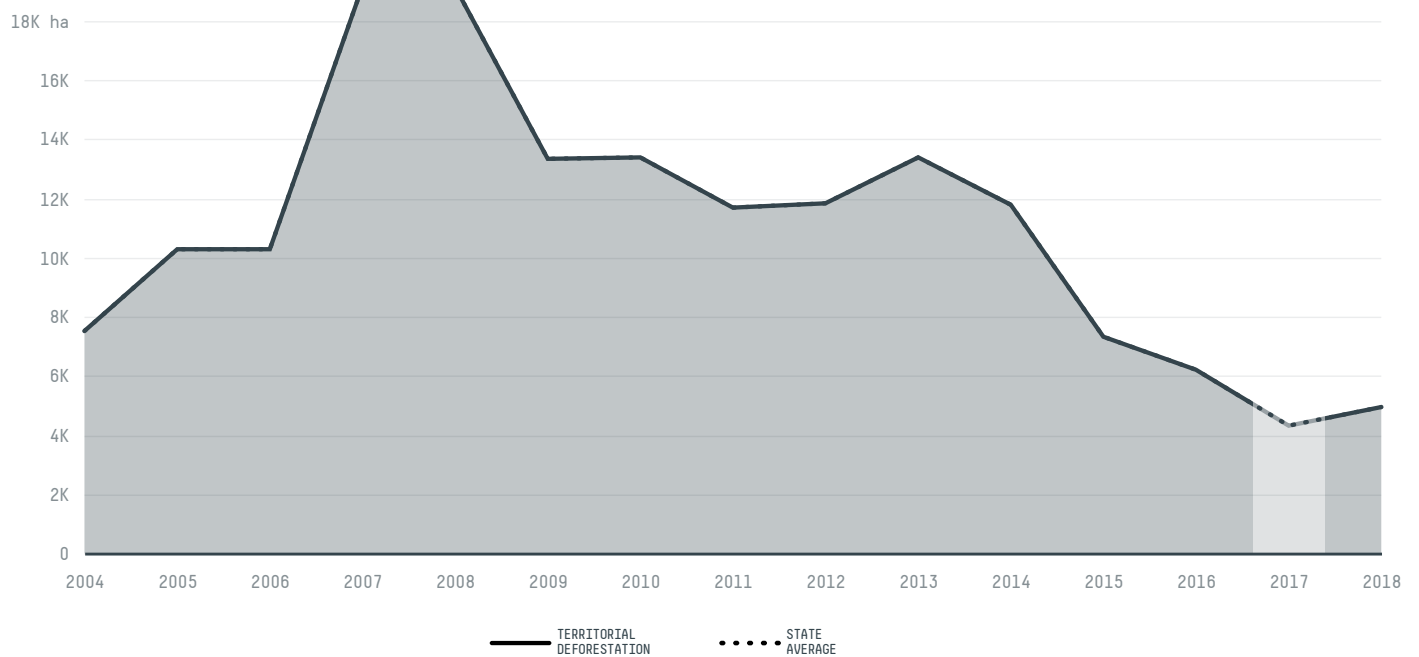
AREA PRODUCTION OF CORN CORN LAND
8,864 km² 24,700 t 6,997 ha

In 2017, Grajau produced 24,700 t of corn occupying a total of 6,997 ha of land. With 0.02% of the total production, it ranks 584th in Brazil in corn production.

AGRICULTURAL INDICATORS	SCORE
Production of corn	24,700 t
Corn yield	3.5 t/ha
Agricultural land used for corn	26.5 %
Production of corn (first crop)	24,700 t
Production of corn (second crop)	0 t
Area of corn (first crop)	7,000 ha
Area of corn (second crop)	0 ha
Corn yield (first crop)	3.5 t/ha
Corn yield (second crop)	0 t/ha
ENVIRONMENTAL INDICATORS	SCORE
Territorial deforestation	4,306 ha
Land-based CO2 emissions	719,611.3 t CO2

SOCIO-ECONOMIC INDICATORS	SCORE
Human Development Index	0.609 /1
GDP per capita	- USD/capita
GDP from agriculture	- %
Smallholder dominance	26 %
Reported cases of forced labour	-
Population	65,078
Reported cases of land conflicts	1
TERRITORIAL GOVERNANCE	SCORE
Legal Reserve deficit	12,387.7 ha
Legal Reserve deficit as a % of private land	2.6 %
Protected vegetation in private land	272,261.5 ha
Unprotected vegetation in private land	49,742.3 ha

DEFORESTATION TRAJECTORY OF GRAJAU




TOP TRADERS OF CORN IN GRAJAU IN 2017



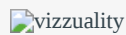
TOP IMPORTING COUNTRIES OF CORN FROM GRAJAU IN 2017



Trase is a partnership between



In collaboration with



and many other organizations and individuals.

Donors

