



trase

Sao benedito do rio preto

COMMODITY YEAR COUNTRY BIOME
Corn **2017** **Brazil** **Cerrado**

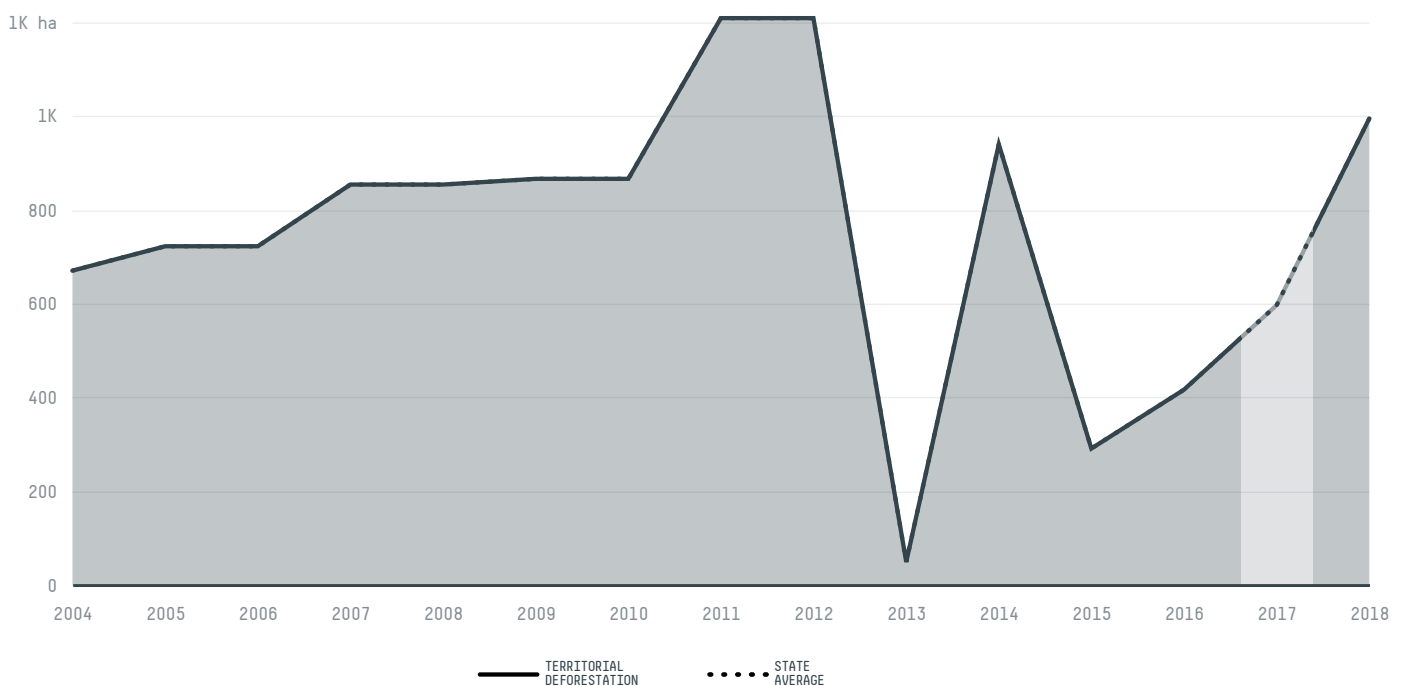
AREA PRODUCTION OF CORN CORN LAND
932 km² **2,733 t** **990 ha**

In 2017, Sao Benedito Do Rio Preto produced 2,733 t of corn occupying a total of 990 ha of land. With less than 0.01% of the total production, it ranks 1381st in Brazil in corn production. The largest exporter of corn in Sao Benedito Do Rio Preto was Novaagri Infra Estrutura De Armazenagem E Escoamento Agricol, which accounted for 100.0% of the total exports, and the main destination was Egypt.

AGRICULTURAL INDICATORS	SCORE
Production of corn	2,733 t
Corn yield	2.8 t/ha
Agricultural land used for corn	23.4 %
Production of corn [first crop]	2,733 t
Production of corn [second crop]	0 t
Area of corn [first crop]	990 ha
Area of corn [second crop]	0 ha
Corn yield [first crop]	2.8 t/ha
Corn yield [second crop]	0 t/ha

ENVIRONMENTAL INDICATORS	SCORE
Territorial deforestation	597 ha
Land-based CO2 emissions	178,388.5 t CO2
Water scarcity	2 /7
SOCIO-ECONOMIC INDICATORS	SCORE
Human Development Index	0.541 /1
GDP per capita	- USD/capita
GDP from agriculture	- %
Smallholder dominance	26 %
Reported cases of forced labour	-
Population	18,118
Reported cases of land conflicts	9
TERRITORIAL GOVERNANCE	SCORE
Legal Reserve deficit	0 ha
Legal Reserve deficit as a % of private land	0 %
Protected vegetation in private land	9,157 ha
Unprotected vegetation in private land	33,596 ha

DEFORESTATION TRAJECTORY OF SAO BENEDITO DO RIO PRETO



TOP TRADERS OF CORN IN SAO BENEDITO DO RIO PRETO IN 2017



TOP IMPORTING COUNTRIES OF CORN FROM SAO BENEDITO DO RIO PRETO IN 2017




)

Trase is a partnership between

In collaboration with

Donors


 Stockholm Environment Institute

 vizzuality

 The Global Environment Facility

 WWF

 Europe

 Global Canopy Programme

 The European Forest Institute

 Gordon and Betty Moore Foundation

 The Nature Conservancy

and many other organizations and individuals.

 Department for International Development

 Formas

 Norway's International Climate and Forest Initiative (NICFI)

[Terms of Use](#) · [Privacy policy](#) · [Cookie policy](#) · [Contact us](#)