



# trase

## Chapadinha

COMMODITY    YEAR    COUNTRY    BIOME  
**Corn**    **2017**    **Brazil**    **Cerrado**

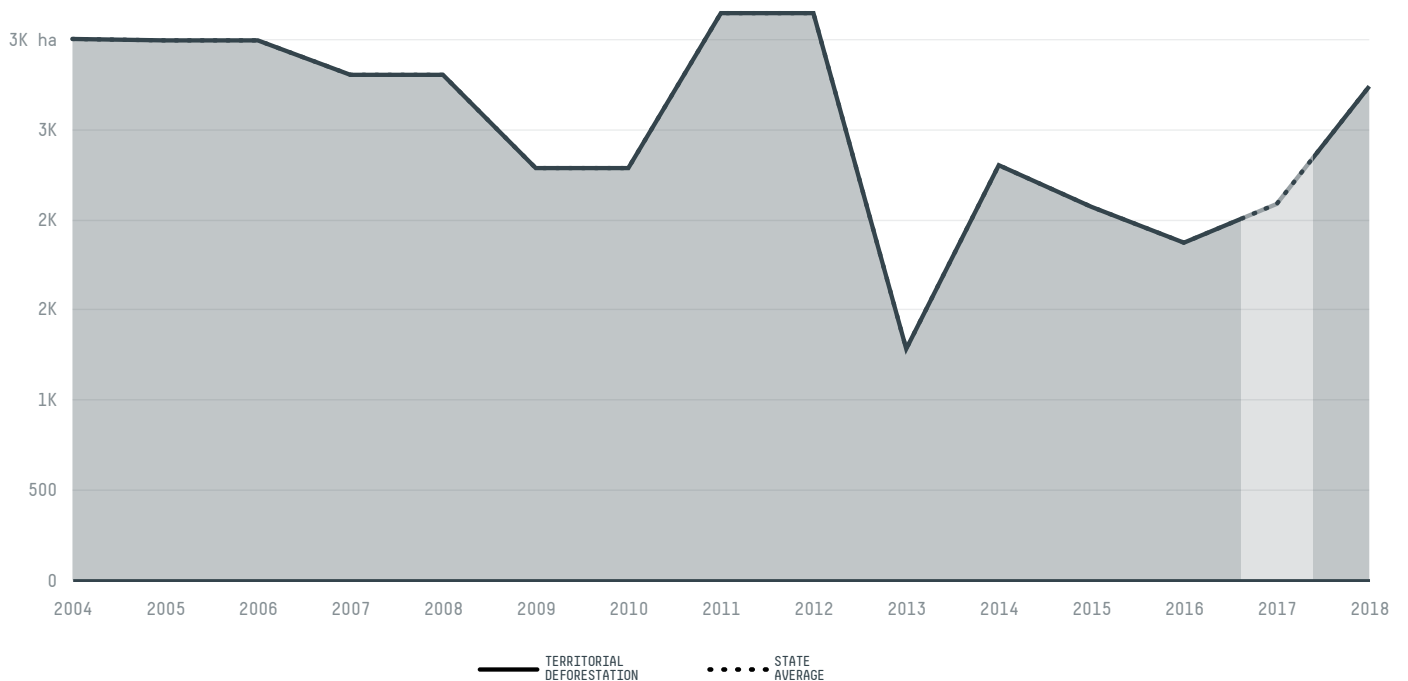
AREA    PRODUCTION OF CORN    CORN LAND  
**3,247 km<sup>2</sup>**    **525 t**    **750 ha**

In 2017, Chapadinha produced 525 t of corn occupying a total of 750 ha of land. With less than 0.01% of the total production, it ranks 1866th in Brazil in corn production. The largest exporter of corn in Chapadinha was Novaagri Infra Estrutura De Armazenagem E Escoamento Agricol, which accounted for 100.0% of the total exports, and the main destination was Egypt.

AGRICULTURAL INDICATORS	SCORE
Production of corn	525 t
Corn yield	0.7 t/ha
Agricultural land used for corn	10.4 %
Production of corn [first crop]	525 t
Production of corn [second crop]	0 t
Area of corn [first crop]	750 ha
Area of corn [second crop]	0 ha
Corn yield [first crop]	0.7 t/ha
Corn yield [second crop]	0 t/ha

ENVIRONMENTAL INDICATORS	SCORE
Territorial deforestation	2,083 ha
Land-based CO2 emissions	748,571.7 t CO2
Water scarcity	2 /7
SOCIO-ECONOMIC INDICATORS	SCORE
Human Development Index	0.604 /1
GDP per capita	- USD/capita
GDP from agriculture	- %
Smallholder dominance	39 %
Reported cases of forced labour	-
Population	76,217
Reported cases of land conflicts	3
TERRITORIAL GOVERNANCE	SCORE
Legal Reserve deficit	0 ha
Legal Reserve deficit as a % of private land	0 %
Protected vegetation in private land	19,294.2 ha
Unprotected vegetation in private land	69,432.6 ha

### DEFORESTATION TRAJECTORY OF CHAPADINHA



## TOP TRADERS OF CORN IN CHAPADINHA IN 2017



## TOP IMPORTING COUNTRIES OF CORN FROM CHAPADINHA IN 2017



Trase is a partnership between

In collaboration with

Donors


 Stockholm Environment Institute


 vizzuality

 The Global Environment Facility


 WWF

 Europe

 Global Canopy Programme

 The European Forest Institute

 Gordon and Betty Moore Foundation

 The Nature Conservancy

and many other organizations and individuals.

 Department for International Development

 Formas

 Norway's International Climate and Forest Initiative (NICFI)

[Terms of Use](#) · [Privacy policy](#) · [Cookie policy](#) · [Contact us](#)