



# trase

## Buriti

COMMODITY    YEAR    COUNTRY    BIOME  
**Corn**    **2017**    **Brazil**    **Cerrado**

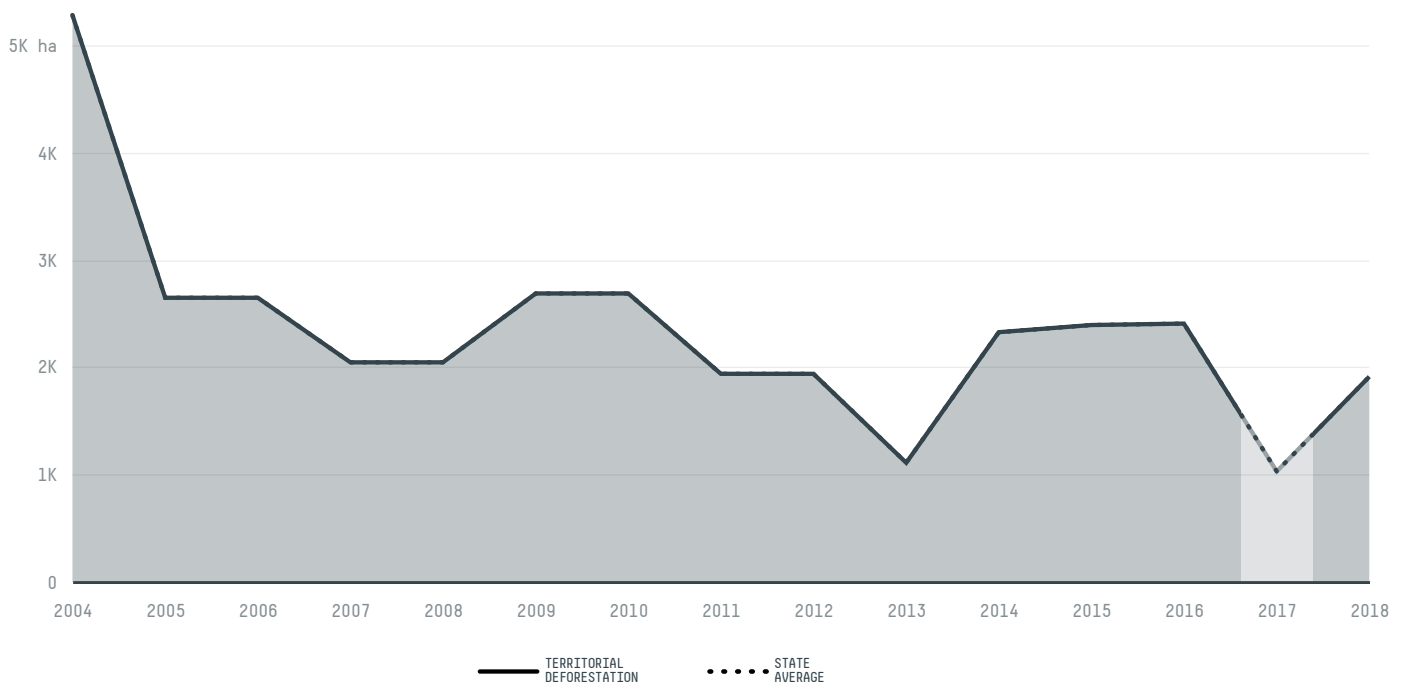
AREA    PRODUCTION OF CORN    CORN LAND  
**1,474 km<sup>2</sup>**    **2,898 t**    **989 ha**

In 2017, Buriti produced 2,898 t of corn occupying a total of 989 ha of land. With less than 0.01% of the total production, it ranks 1361st in Brazil in corn production. The largest exporter of corn in Buriti was Novaagri Infra Estrutura De Armazenagem E Escoamento Agricol, which accounted for 100.0% of the total exports, and the main destination was Egypt.

AGRICULTURAL INDICATORS	SCORE
Production of corn	2,898 t
Corn yield	2.9 t/ha
Agricultural land used for corn	5.8 %
Production of corn [first crop]	2,898 t
Production of corn [second crop]	0 t
Area of corn [first crop]	990 ha
Area of corn [second crop]	0 ha
Corn yield [first crop]	2.9 t/ha
Corn yield [second crop]	0 t/ha

ENVIRONMENTAL INDICATORS	SCORE
Territorial deforestation	1,035 ha
Land-based CO2 emissions	194,775.8 t CO2
Water scarcity	3 /7
SOCIO-ECONOMIC INDICATORS	SCORE
Human Development Index	0.548 /1
GDP per capita	- USD/capita
GDP from agriculture	- %
Smallholder dominance	40 %
Reported cases of forced labour	-
Population	27,697
Reported cases of land conflicts	2
TERRITORIAL GOVERNANCE	SCORE
Legal Reserve deficit	134 ha
Legal Reserve deficit as a % of private land	0.2 %
Protected vegetation in private land	14,267.8 ha
Unprotected vegetation in private land	38,089.5 ha

## DEFORESTATION TRAJECTORY OF BURITI



## TOP TRADERS OF CORN IN BURITI IN 2017



## TOP IMPORTING COUNTRIES OF CORN FROM BURITI IN 2017




Trase is a partnership between

In collaboration with

Donors


 Stockholm Environment Institute


 vizzuality

 The Global Environment Facility


 WWF

 Europe

 Global Canopy Programme

 The European Forest Institute

 Gordon and Betty Moore Foundation

 The Nature Conservancy

and many other organizations and individuals.

 Department for International Development

 Formas

 Norway's International Climate and Forest Initiative (NICFI)

[Terms of Use](#) · [Privacy policy](#) · [Cookie policy](#) · [Contact us](#)