



trase

Balsas

COMMODITY YEAR COUNTRY BIOME
Corn **2017** **Brazil** **Cerrado**

AREA PRODUCTION OF CORN CORN LAND
13,142 km² **447,771 t** **102,465 ha**

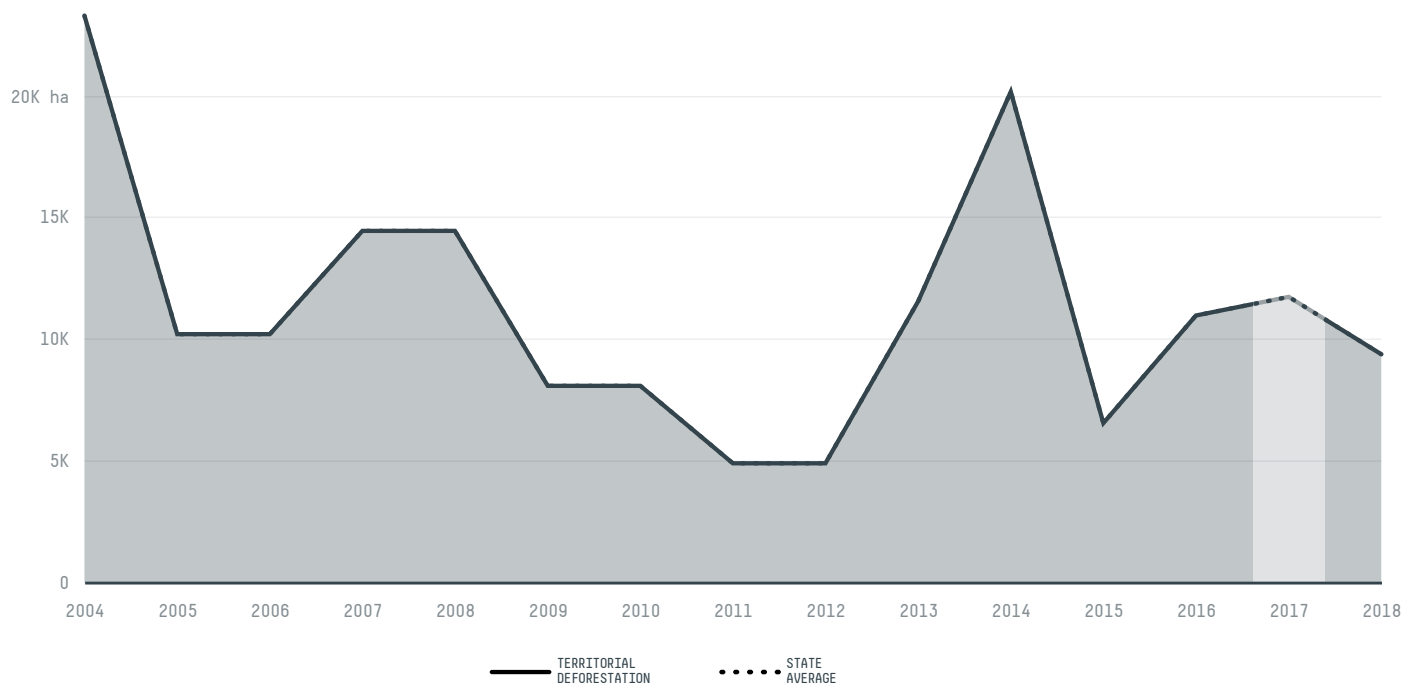
In 2017, Balsas produced 447,771 t of corn occupying a total of 102,465 ha of land. With 0.29% of the total production, it ranks 35th in Brazil in corn production. The largest exporter of corn in Balsas was Glencore, which accounted for 36.2% of the total exports, and the main destination was Spain.

AGRICULTURAL INDICATORS	SCORE
Production of corn	447,771 t
Corn yield	4.4 t/ha
Agricultural land used for corn	31 %
Production of corn (first crop)	153,653 t
Production of corn (second crop)	294,118 t
Area of corn (first crop)	21,239 ha
Area of corn (second crop)	81,203 ha
Corn yield (first crop)	7.2 t/ha
Corn yield (second crop)	3.6 t/ha
ENVIRONMENTAL INDICATORS	SCORE
Territorial deforestation	11,731 ha

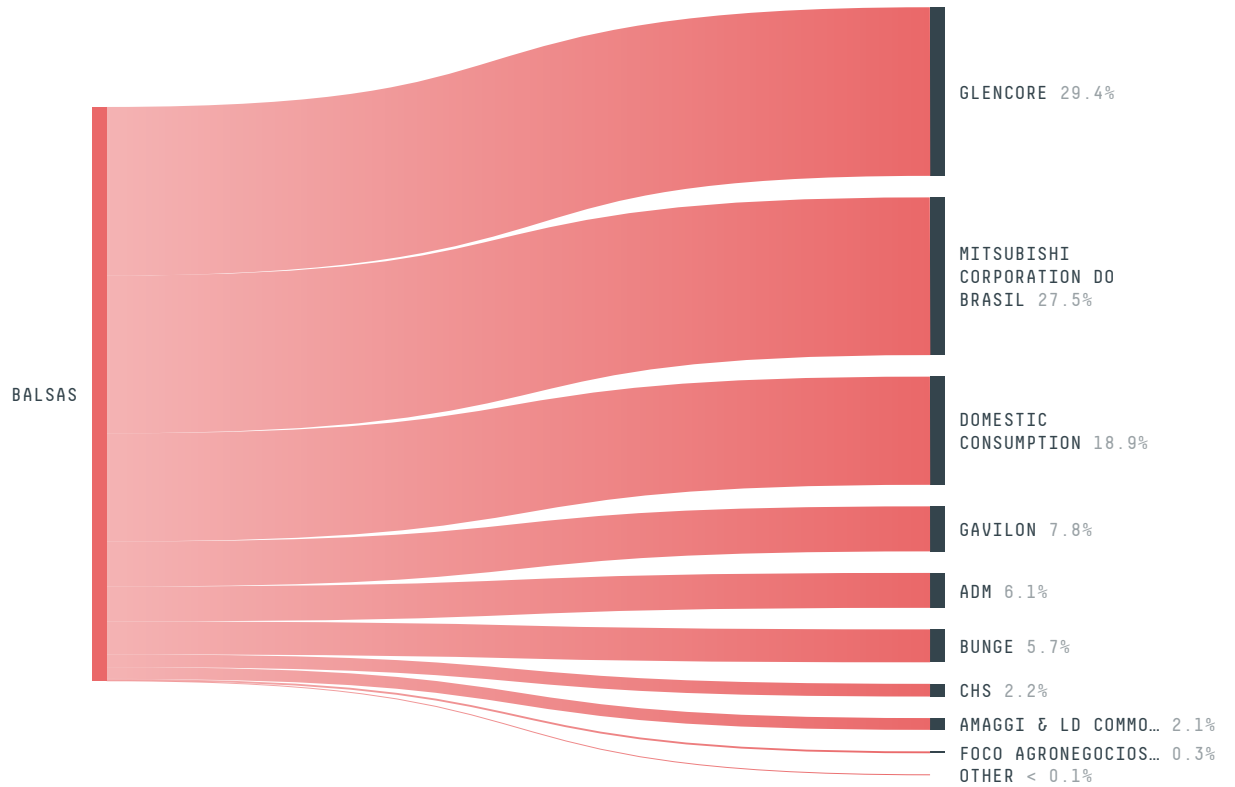
SOCIO-ECONOMIC INDICATORS	SCORE
Human Development Index	0.687 /1
GDP per capita	- USD/capita
GDP from agriculture	- %
Smallholder dominance	17 %
Reported cases of forced labour	-
Population	89,126
Reported cases of land conflicts	2

TERRITORIAL GOVERNANCE	SCORE
Legal Reserve deficit	19,627.7 ha
Legal Reserve deficit as a % of private land	2.2 %
Protected vegetation in private land	309,039.4 ha
Unprotected vegetation in private land	311,497.4 ha

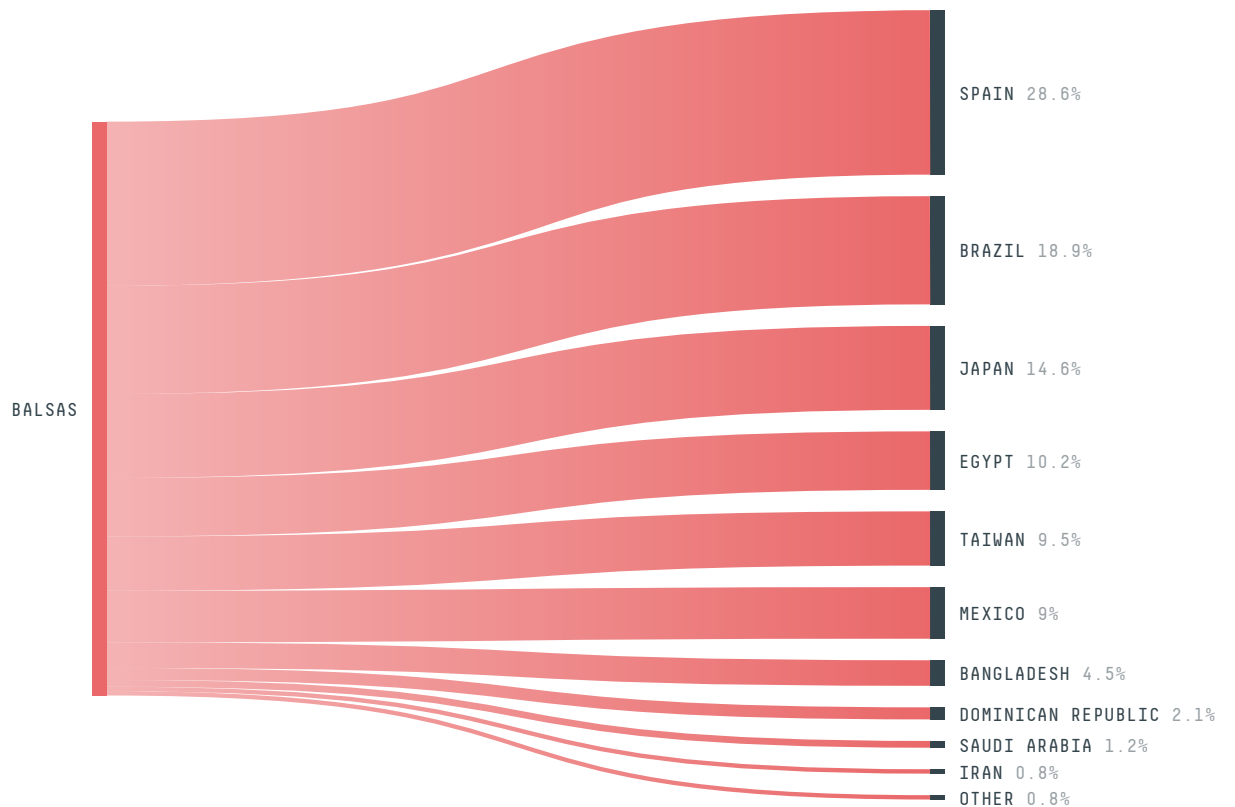
DEFORESTATION TRAJECTORY OF BALSAS



TOP TRADERS OF CORN IN BALSAS IN 2017



TOP IMPORTING COUNTRIES OF CORN FROM BALSAS IN 2017



Trase is a partnership between

 Stockholm Environment Institute

 Global Canopy Programme

In collaboration with

 vizzuality

 The European Forest Institute

and many other organizations and individuals.

Donors

 The Global Environment Facility

 WWF

 Europe

 Gordon and Betty Moore Foundation

 The Nature Conservancy

 Department for International Development

 Formas

 Norway's International Climate and Forest Initiative (NICFI)

[Terms of Use](#) · [Privacy policy](#) · [Cookie policy](#) · [Contact us](#)