



# trase

## Coroata

COMMODITY    YEAR    COUNTRY    BIOME  
**Corn**    **2017**    **Brazil**    **Cerrado**

AREA    PRODUCTION OF CORN    CORN LAND  
**2,264 km<sup>2</sup>**    **895 t**    **1,790 ha**

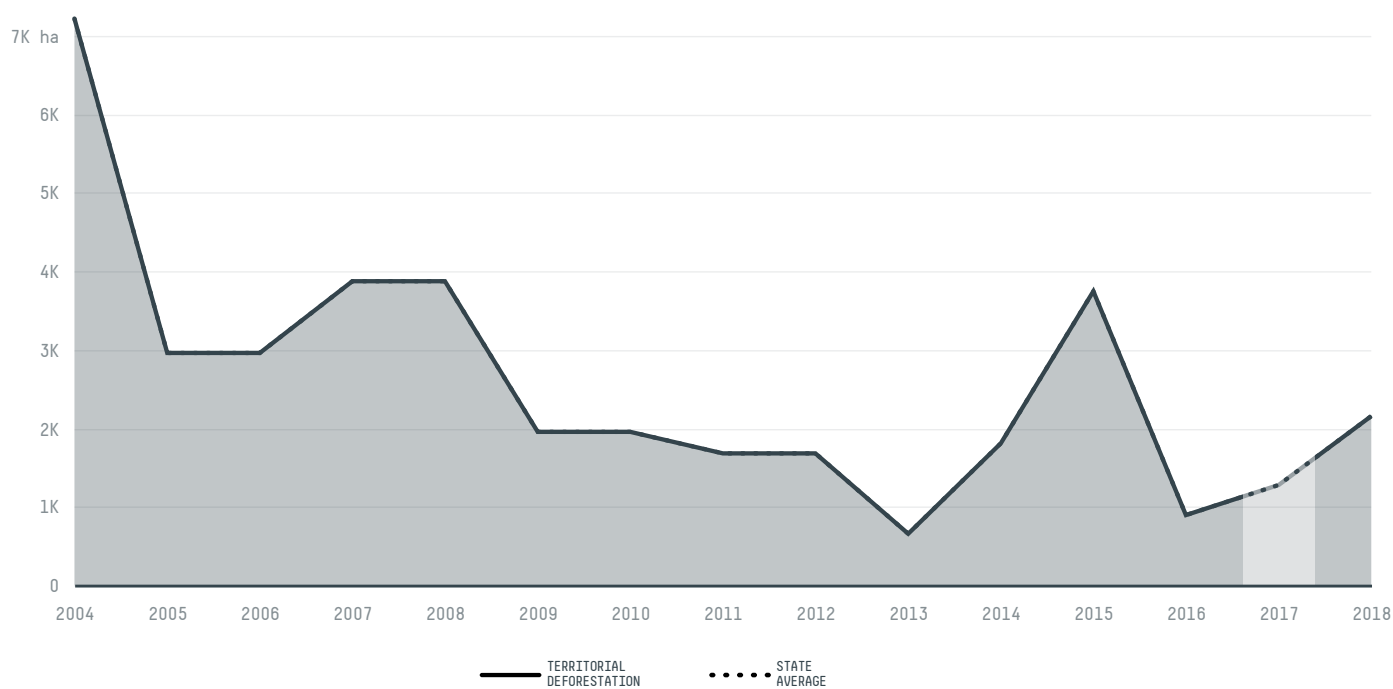
In 2017, Coroata produced 895 t of corn occupying a total of 1,790 ha of land. With less than 0.01% of the total production, it ranks 1719th in Brazil in corn production.

AGRICULTURAL INDICATORS	SCORE
Production of corn	895 t
Corn yield	0.5 t/ha
Agricultural land used for corn	36.4 %
Production of corn (first crop)	895 t
Production of corn (second crop)	0 t
Area of corn (first crop)	1,790 ha
Area of corn (second crop)	0 ha
Corn yield (first crop)	0.5 t/ha
Corn yield (second crop)	0 t/ha
ENVIRONMENTAL INDICATORS	SCORE
Territorial deforestation	1,285 ha
Land-based CO2 emissions	447,863.6 t CO2


SOCIO-ECONOMIC INDICATORS	SCORE
Human Development Index	0.576 /1
GDP per capita	- USD/capita
GDP from agriculture	- %
Smallholder dominance	62 %
Reported cases of forced labour	-
Population	63,154
Reported cases of land conflicts	-

TERRITORIAL GOVERNANCE	SCORE
Legal Reserve deficit	1,982.5 ha
Legal Reserve deficit as a % of private land	2.2 %
Protected vegetation in private land	56,362.2 ha
Unprotected vegetation in private land	9,667.6 ha


### DEFORESTATION TRAJECTORY OF COROATA



## TOP TRADERS OF CORN IN COROATA IN 2017



## TOP IMPORTING COUNTRIES OF CORN FROM COROATA IN 2017



 Stockholm Environment Institute

 vizzuality

 The Global Environment Facility

 WWF

 Europe

 Global Canopy Programme

 The European Forest Institute


 Gordon and Betty Moore Foundation

 The Nature Conservancy

and many other organizations and individuals.

 Department for International Development

 Formas

 Norway's International Climate and Forest Initiative (NICFI)

[Terms of Use](#) · [Privacy policy](#) · [Cookie policy](#) · [Contact us](#)