



trase

Joao lisboa

COMMODITY YEAR COUNTRY BIOME
Corn **2017** **Brazil** **Amazonia**

AREA PRODUCTION OF CORN CORN LAND
1,135 km² **1,120 t** **310 ha**

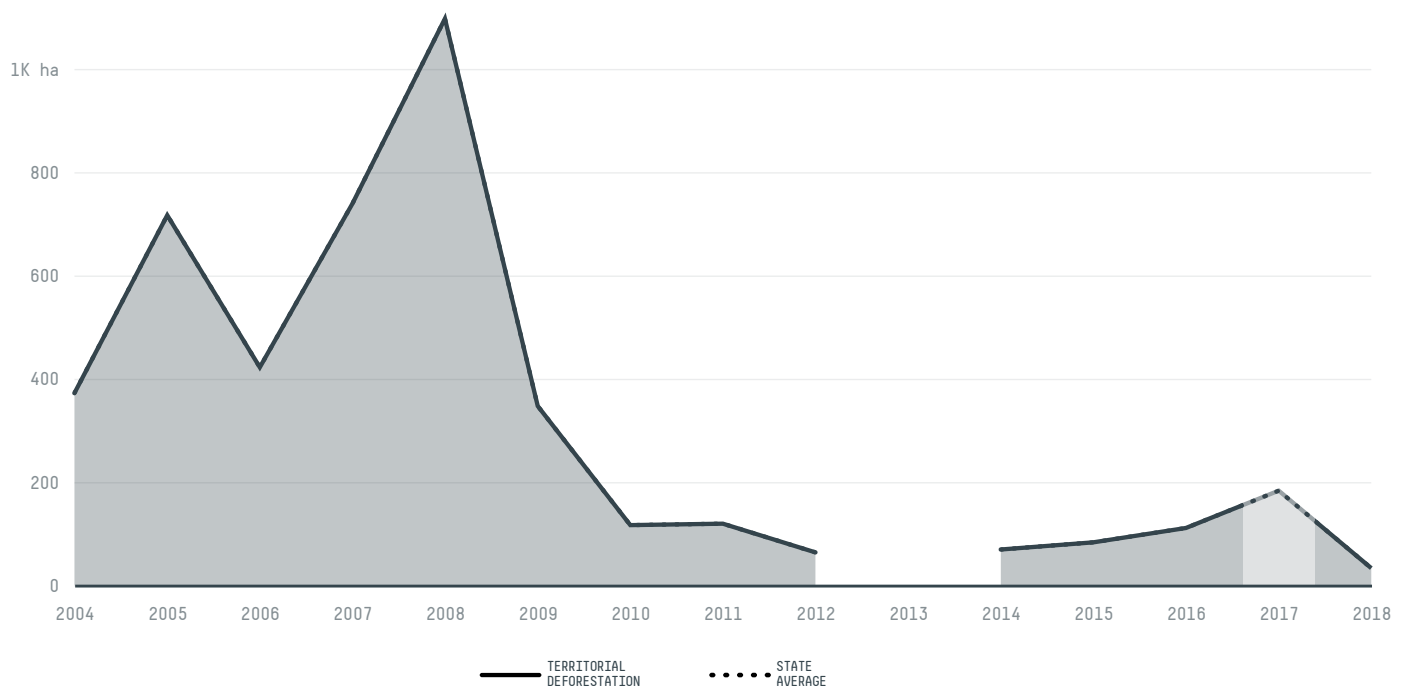
In 2017, Joao Lisboa produced 1,120 t of corn occupying a total of 310 ha of land. With less than 0.01% of the total production, it ranks 1652nd in Brazil in corn production.

AGRICULTURAL INDICATORS	SCORE
Production of corn	1,120 t
Corn yield	3.6 t/ha
Agricultural land used for corn	68.4 %
Production of corn (first crop)	1,120 t
Production of corn (second crop)	0 t
Area of corn (first crop)	310 ha
Area of corn (second crop)	0 ha
Corn yield (first crop)	3.6 t/ha
Corn yield (second crop)	0 t/ha
ENVIRONMENTAL INDICATORS	SCORE
Territorial deforestation	184 ha
Land-based CO2 emissions	93,846 t CO2

SOCIO-ECONOMIC INDICATORS	SCORE
Human Development Index	0.641 /1
GDP per capita	- USD/capita
GDP from agriculture	- %
Smallholder dominance	58 %
Reported cases of forced labour	-
Population	23,450
Reported cases of land conflicts	1

TERRITORIAL GOVERNANCE	SCORE
Legal Reserve deficit	10,485 ha
Legal Reserve deficit as a % of private land	13.3 %
Protected vegetation in private land	16,293.5 ha
Unprotected vegetation in private land	197 ha

DEFORESTATION TRAJECTORY OF JOAO LISBOA



TOP TRADERS OF CORN IN JOAO LISBOA IN 2017



TOP IMPORTING COUNTRIES OF CORN FROM JOAO LISBOA IN 2017




 Stockholm Environment Institute

 vizzuality

 The Global Environment Facility


 WWF

 Europe

 Global Canopy Programme

 The European Forest Institute

 Gordon and Betty Moore Foundation

 The Nature Conservancy

and many other organizations and individuals.

 Department for International Development

 Formas

 Norway's International Climate and Forest Initiative (NICFI)

[Terms of Use](#) · [Privacy policy](#) · [Cookie policy](#) · [Contact us](#)