



trase

Imperatriz

COMMODITY YEAR COUNTRY BIOME
Corn **2017** **Brazil** **Cerrado**

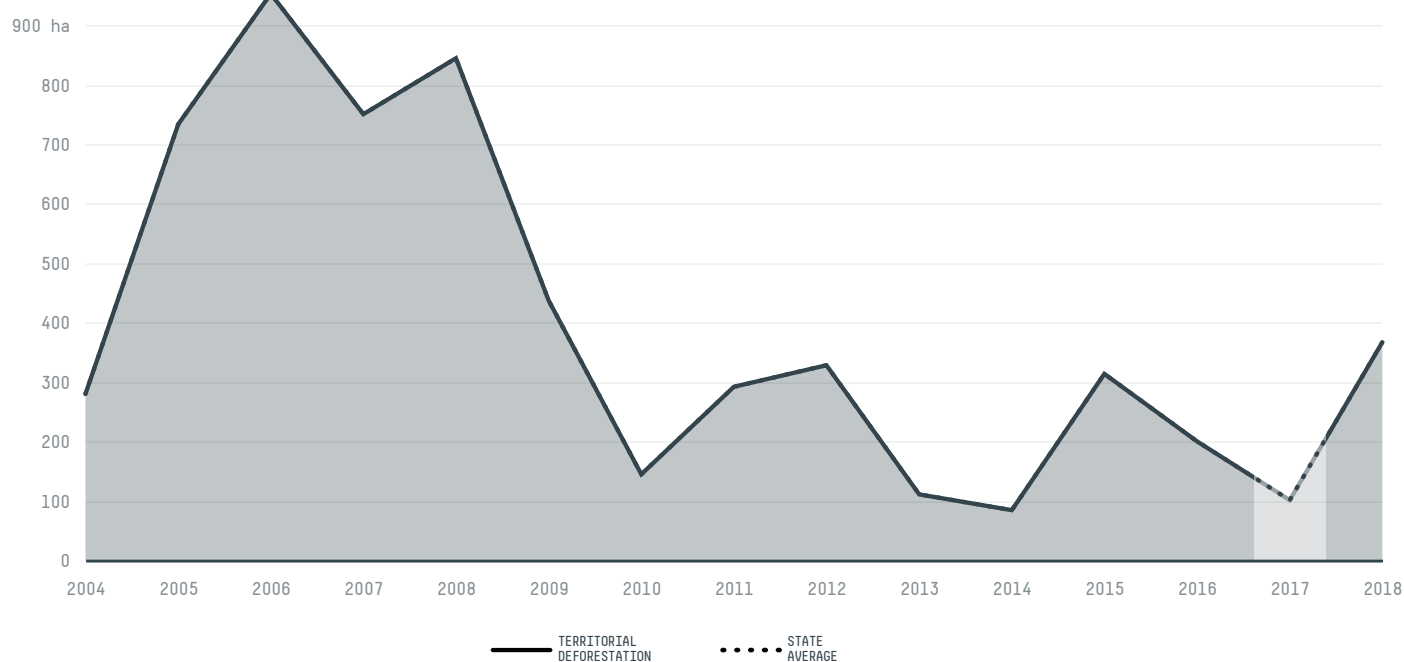
AREA PRODUCTION OF CORN CORN LAND
1,369 km² **171 t** **96 ha**

In 2017, Imperatriz produced 171 t of corn occupying a total of 96 ha of land. With less than 0.01% of the total production, it ranks 2076th in Brazil in corn production.


AGRICULTURAL INDICATORS	SCORE
Production of corn	171 t
Corn yield	1.8 t/ha
Agricultural land used for corn	42.5 %
Production of corn (first crop)	171 t
Production of corn (second crop)	0 t
Area of corn (first crop)	96 ha
Area of corn (second crop)	0 ha
Corn yield (first crop)	1.8 t/ha
Corn yield (second crop)	0 t/ha
ENVIRONMENTAL INDICATORS	SCORE
Territorial deforestation	101 ha
Land-based CO2 emissions	28,170.3 t CO2

SOCIO-ECONOMIC INDICATORS	SCORE
Human Development Index	0.731 /1
GDP per capita	- USD/capita
GDP from agriculture	- %
Smallholder dominance	35 %
Reported cases of forced labour	-
Population	251,468
Reported cases of land conflicts	-
TERRITORIAL GOVERNANCE	SCORE
Legal Reserve deficit	8,794.7 ha
Legal Reserve deficit as a % of private land	10 %
Protected vegetation in private land	31,499.7 ha
Unprotected vegetation in private land	668.8 ha


DEFORESTATION TRAJECTORY OF IMPERATRIZ



TOP TRADERS OF CORN IN IMPERATRIZ IN 2017



TOP IMPORTING COUNTRIES OF CORN FROM IMPERATRIZ IN 2017



 Stockholm Environment Institute

 vizzuality

 The Global Environment Facility

 WWF

 Europe

 Global Canopy Programme

 The European Forest Institute

 Gordon and Betty Moore Foundation

 The Nature Conservancy

and many other organizations and individuals.

 Department for International Development

 Formas

 Norway's International Climate and Forest Initiative (NICFI)

[Terms of Use](#) · [Privacy policy](#) · [Cookie policy](#) · [Contact us](#)