



trase

Davinopolis

COMMODITY YEAR COUNTRY BIOME
Corn **2017** **Brazil** **Cerrado**

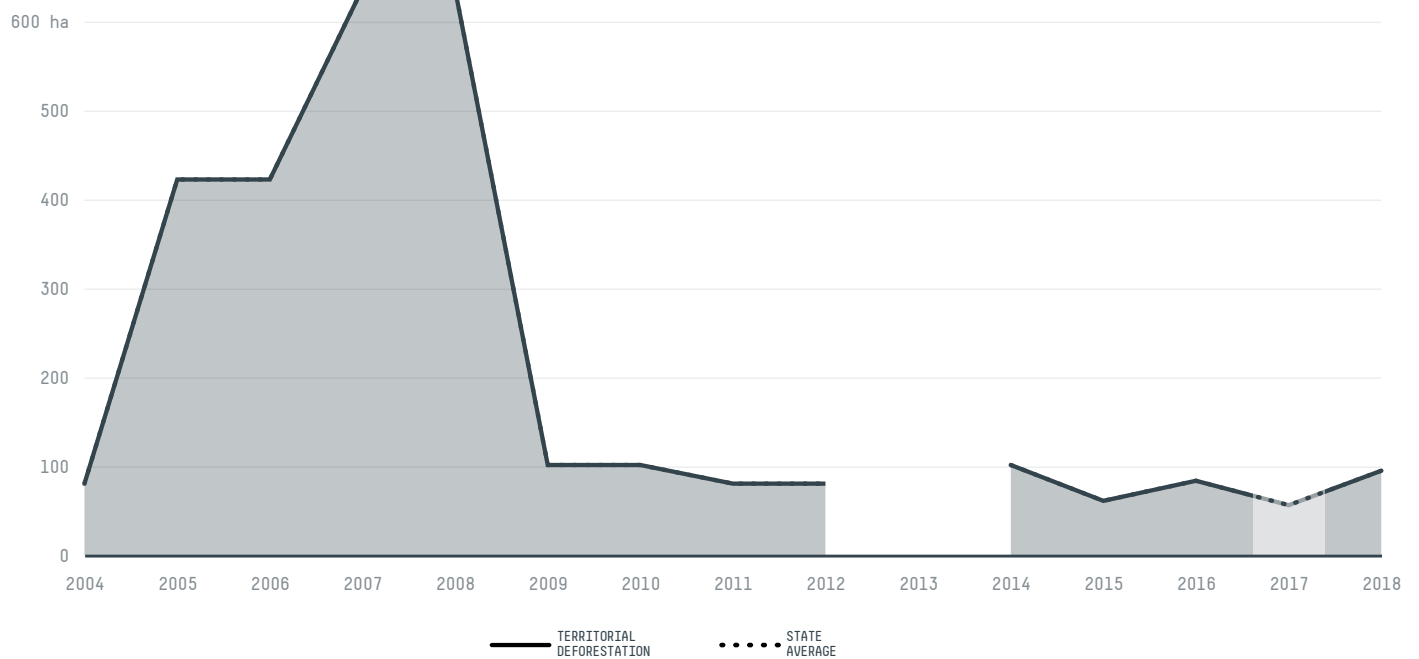
AREA PRODUCTION OF CORN CORN LAND
336 km² **775 t** **310 ha**

In 2017, Davinopolis produced 775 t of corn occupying a total of 310 ha of land. With less than 0.01% of the total production, it ranks 1759th in Brazil in corn production.

AGRICULTURAL INDICATORS	SCORE
Production of corn	775 t
Corn yield	2.5 t/ha
Agricultural land used for corn	75.2 %
Production of corn (first crop)	775 t
Production of corn (second crop)	0 t
Area of corn (first crop)	310 ha
Area of corn (second crop)	0 ha
Corn yield (first crop)	2.5 t/ha
Corn yield (second crop)	0 t/ha
ENVIRONMENTAL INDICATORS	SCORE
Territorial deforestation	56 ha
Land-based CO2 emissions	11,261.8 t CO2

SOCIO-ECONOMIC INDICATORS	SCORE
Human Development Index	0.607 /1
GDP per capita	- USD/capita
GDP from agriculture	- %
Smallholder dominance	34 %
Reported cases of forced labour	-
Population	12,646
Reported cases of land conflicts	-
TERRITORIAL GOVERNANCE	SCORE
Legal Reserve deficit	1,678 ha
Legal Reserve deficit as a % of private land	10 %
Protected vegetation in private land	5,329.5 ha
Unprotected vegetation in private land	0 ha

DEFORESTATION TRAJECTORY OF DAVINOPOLIS



TOP TRADERS OF CORN IN DAVINOPOLIS IN 2017



TOP IMPORTING COUNTRIES OF CORN FROM DAVINOPOLIS IN 2017




 Stockholm Environment Institute

 vizzuality

 The Global Environment Facility

 WWF

 Europe

 Global Canopy Programme

 The European Forest Institute


 Gordon and Betty Moore Foundation

 The Nature Conservancy

and many other organizations and individuals.

 Department for International Development

 Formas

 Norway's International Climate and Forest Initiative (NICFI)

[Terms of Use](#) · [Privacy policy](#) · [Cookie policy](#) · [Contact us](#)