



trase

Amarante do maranhao

COMMODITY YEAR COUNTRY BIOME
Corn 2017 Brazil Amazonia

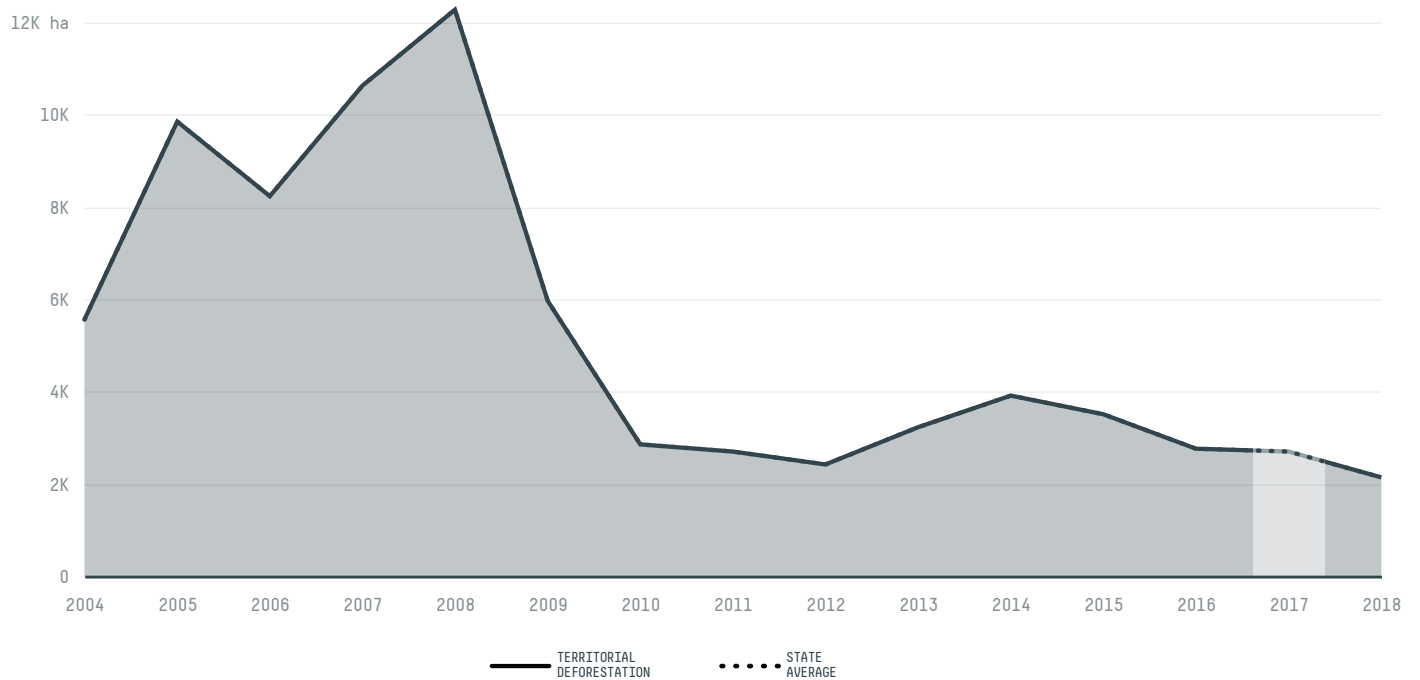
AREA PRODUCTION OF CORN CORN LAND
7,438 km² 3,483 t 2,049 ha

In 2017, Amarante Do Maranhao produced 3,483 t of corn occupying a total of 2,049 ha of land. With less than 0.01% of the total production, it ranks 1304th in Brazil in corn production.

AGRICULTURAL INDICATORS	SCORE
Production of corn	3,483 t
Corn yield	1.7 t/ha
Agricultural land used for corn	53.1 %
Production of corn (first crop)	3,483 t
Production of corn (second crop)	0 t
Area of corn (first crop)	2,049 ha
Area of corn (second crop)	0 ha
Corn yield (first crop)	1.7 t/ha
Corn yield (second crop)	0 t/ha
ENVIRONMENTAL INDICATORS	SCORE
Territorial deforestation	2,690 ha
Land-based CO2 emissions	887,889.6 t CO2

SOCIO-ECONOMIC INDICATORS	SCORE
Human Development Index	0.555 /1
GDP per capita	- USD/capita
GDP from agriculture	- %
Smallholder dominance	73 %
Reported cases of forced labour	-
Population	39,544
Reported cases of land conflicts	4
TERRITORIAL GOVERNANCE	SCORE
Legal Reserve deficit	8,475.5 ha
Legal Reserve deficit as a % of private land	3.5 %
Protected vegetation in private land	90,090.4 ha
Unprotected vegetation in private land	4,832.4 ha

DEFORESTATION TRAJECTORY OF AMARANTE DO MARANHAO



TOP TRADERS OF CORN IN AMARANTE DO MARANHAO IN 2017

AMARANTE DO MARANHAO




DOMESTIC CONSUMPTION 100%

OTHER < 0.1%

TOP IMPORTING COUNTRIES OF CORN FROM AMARANTE DO MARANHAO IN 2017

AMARANTE DO MARANHAO



BRAZIL 100%

OTHER < 0.1%



 Stockholm Environment Institute

 vizzuality

 The Global Environment Facility

 WWF

 Europe

 Global Canopy Programme

 The European Forest Institute


 Gordon and Betty Moore Foundation

 The Nature Conservancy

and many other organizations and individuals.

 Department for International Development

 Formas

 Norway's International Climate and Forest Initiative (NICFI)

[Terms of Use](#) · [Privacy policy](#) · [Cookie policy](#) · [Contact us](#)