



# trase

## Acailandia

COMMODITY    YEAR    COUNTRY    BIOME  
**Corn**    **2017**    **Brazil**    **Amazonia**

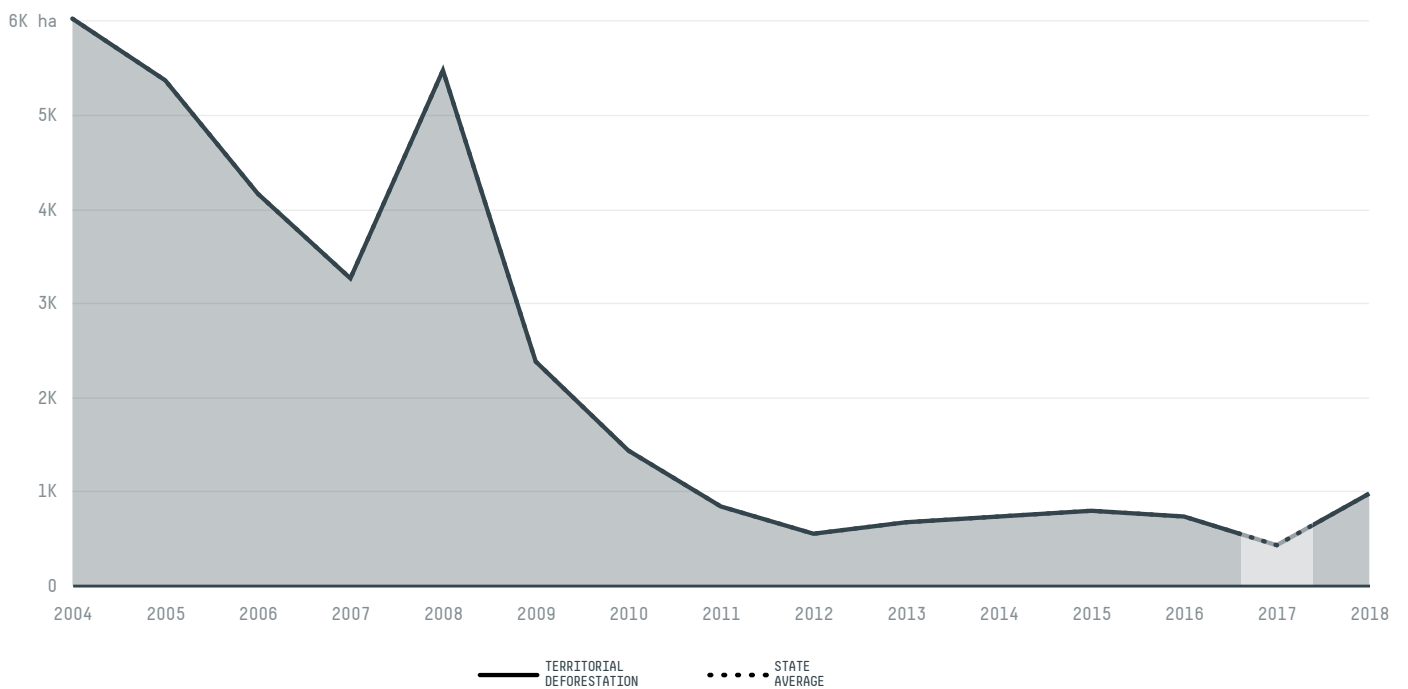
AREA    PRODUCTION OF CORN    CORN LAND  
**5,806 km<sup>2</sup>**    **30,840 t**    **5,140 ha**

In 2017, Acailandia produced 30,840 t of corn occupying a total of 5,140 ha of land. With 0.02% of the total production, it ranks 508th in Brazil in corn production.


AGRICULTURAL INDICATORS	SCORE
Production of corn	30,840 t
Corn yield	6 t/ha
Agricultural land used for corn	19.5 %
Production of corn (first crop)	30,840 t
Production of corn (second crop)	0 t
Area of corn (first crop)	5,140 ha
Area of corn (second crop)	0 ha
Corn yield (first crop)	6 t/ha
Corn yield (second crop)	0 t/ha
ENVIRONMENTAL INDICATORS	SCORE
Territorial deforestation	424 ha
Land-based CO2 emissions	286,275.6 t CO2

SOCIO-ECONOMIC INDICATORS	SCORE
Human Development Index	0.672 /1
GDP per capita	- USD/capita
GDP from agriculture	- %
Smallholder dominance	38 %
Reported cases of forced labour	2
Population	107,790
Reported cases of land conflicts	4
TERRITORIAL GOVERNANCE	SCORE
Legal Reserve deficit	66,956.2 ha
Legal Reserve deficit as a % of private land	14.3 %
Protected vegetation in private land	143,571.3 ha
Unprotected vegetation in private land	1,501.7 ha


### DEFORESTATION TRAJECTORY OF ACAILANDIA



## TOP TRADERS OF CORN IN ACAILANDIA IN 2017



## TOP IMPORTING COUNTRIES OF CORN FROM ACAILANDIA IN 2017




 Stockholm Environment Institute

 vizzuality

 The Global Environment Facility

 WWF

 Europe

 Global Canopy Programme

 The European Forest Institute

 Gordon and Betty Moore Foundation

 The Nature Conservancy

and many other organizations and individuals.

 Department for International Development

 Formas

 Norway's International Climate and Forest Initiative (NICFI)

[Terms of Use](#) · [Privacy policy](#) · [Cookie policy](#) · [Contact us](#)