



trase

Santa tereza do tocantins

COMMODITY YEAR COUNTRY BIOME
Corn 2017 Brazil Cerrado

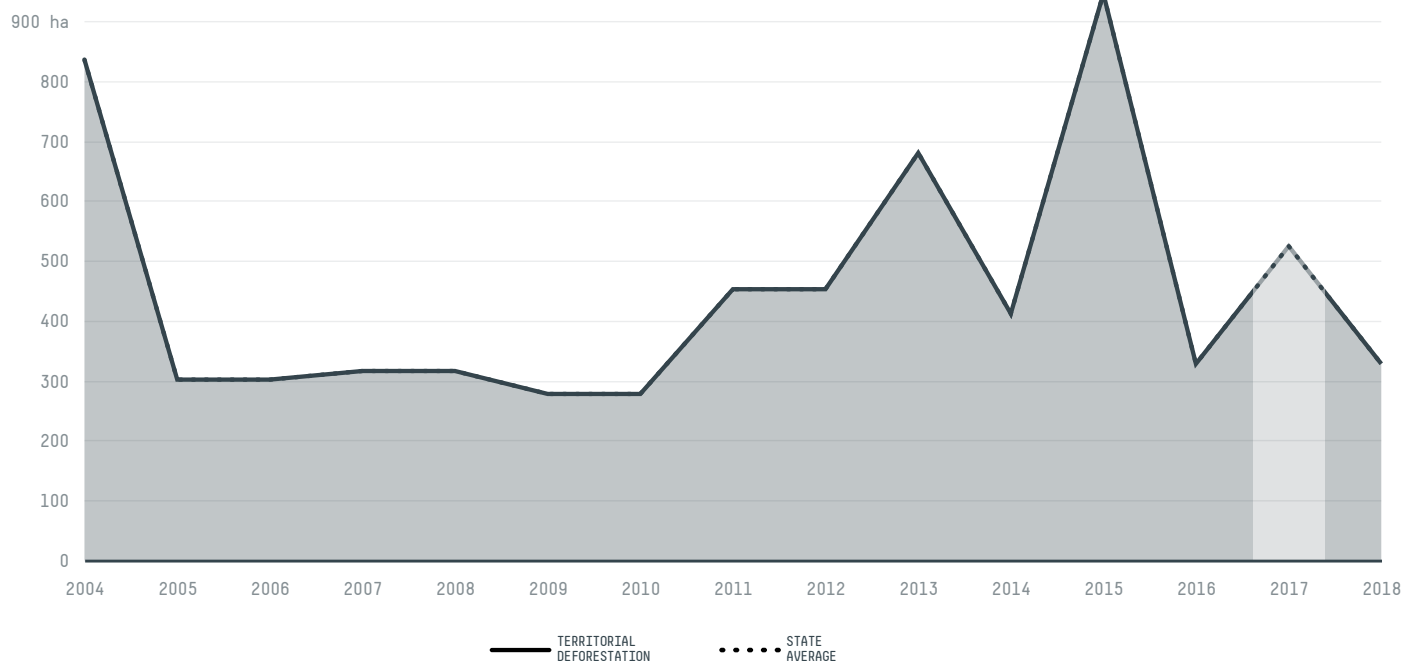
AREA PRODUCTION OF CORN CORN LAND
540 km² 144 t 40 ha

In 2017, Santa Tereza Do Tocantins produced 144 t of corn occupying a total of 40 ha of land. With less than 0.01% of the total production, it ranks 2097th in Brazil in corn production.


AGRICULTURAL INDICATORS	SCORE
Production of corn	144 t
Corn yield	3.6 t/ha
Agricultural land used for corn	93 %
Production of corn (first crop)	144 t
Production of corn (second crop)	0 t
Area of corn (first crop)	40 ha
Area of corn (second crop)	0 ha
Corn yield (first crop)	3.6 t/ha
Corn yield (second crop)	0 t/ha
ENVIRONMENTAL INDICATORS	SCORE
Territorial deforestation	525 ha
Land-based CO2 emissions	89,338.3 t CO2

SOCIO-ECONOMIC INDICATORS	SCORE
Human Development Index	0.662 /1
GDP per capita	- USD/capita
GDP from agriculture	- %
Smallholder dominance	66 %
Reported cases of forced labour	-
Population	2,695
Reported cases of land conflicts	1
TERRITORIAL GOVERNANCE	SCORE
Legal Reserve deficit	395 ha
Legal Reserve deficit as a % of private land	0.6 %
Protected vegetation in private land	41,974.5 ha
Unprotected vegetation in private land	5,675.2 ha

DEFORESTATION TRAJECTORY OF SANTA TEREZA DO TOCANTINS




TOP TRADERS OF CORN IN SANTA TEREZA DO TOCANTINS IN 2017



TOP IMPORTING COUNTRIES OF CORN FROM SANTA TEREZA DO TOCANTINS IN 2017




 Stockholm Environment Institute

 vizzuality

 The Global Environment Facility

 WWF

 Europe

 Global Canopy Programme

 The European Forest Institute


 Gordon and Betty Moore Foundation

 The Nature Conservancy

and many other organizations and individuals.

 Department for International Development

 Formas

 Norway's International Climate and Forest Initiative (NICFI)

[Terms of Use](#) · [Privacy policy](#) · [Cookie policy](#) · [Contact us](#)