



trase

Recursolandia

COMMODITY YEAR COUNTRY BIOME
Corn **2017** **Brazil** **Cerrado**

AREA PRODUCTION OF CORN CORN LAND
2,217 km² **180 t** **100 ha**

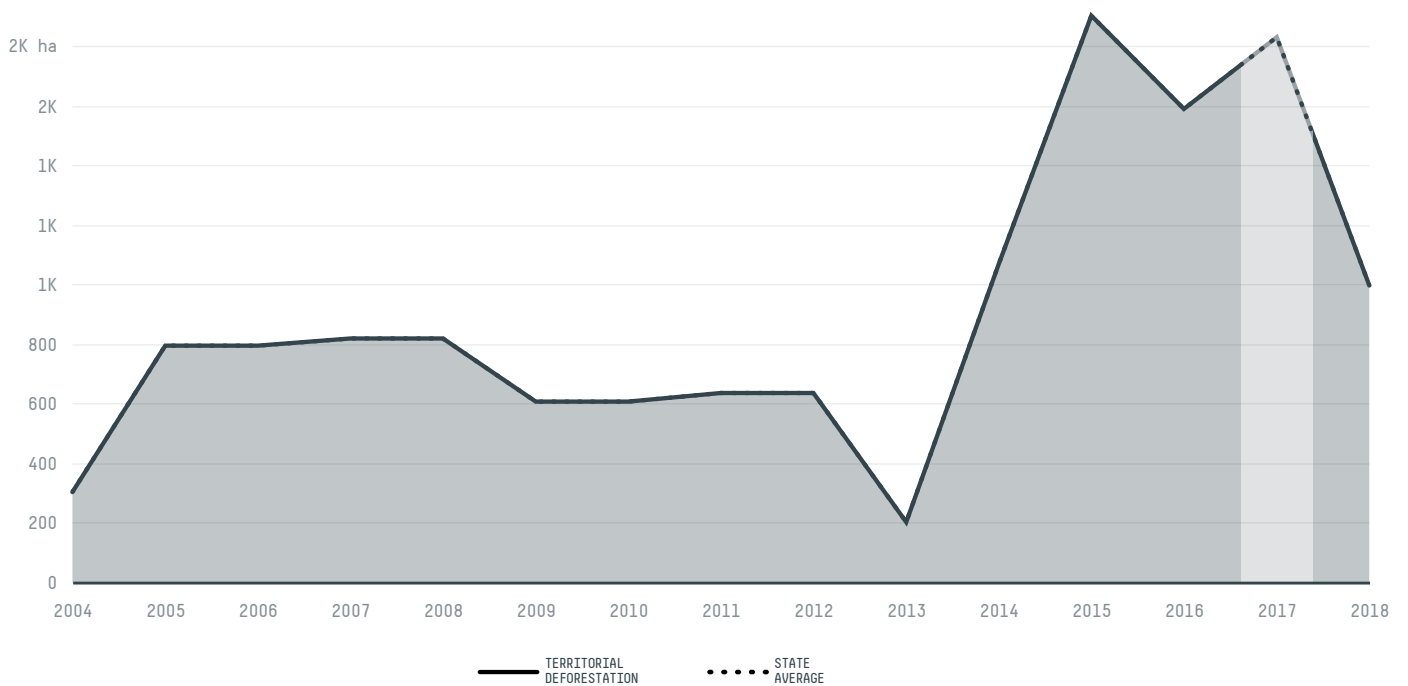
In 2017, Recursolandia produced 180 t of corn occupying a total of 100 ha of land. With less than 0.01% of the total production, it ranks 2068th in Brazil in corn production. The largest exporter of corn in Recursolandia was Gavilon, which accounted for 100.0% of the total exports, and the main destination was Spain.

AGRICULTURAL INDICATORS	SCORE
Production of corn	180 t
Corn yield	1.8 t/ha
Agricultural land used for corn	6.2 %
Production of corn (first crop)	180 t
Production of corn (second crop)	0 t
Area of corn (first crop)	100 ha
Area of corn (second crop)	0 ha
Corn yield (first crop)	1.8 t/ha
Corn yield (second crop)	0 t/ha
ENVIRONMENTAL INDICATORS	SCORE
Territorial deforestation	1,833 ha

SOCIO-ECONOMIC INDICATORS	SCORE
Human Development Index	0.5 /1
GDP per capita	- USD/capita
GDP from agriculture	- %
Smallholder dominance	31 %
Reported cases of forced labour	-
Population	4,029
Reported cases of land conflicts	-

TERRITORIAL GOVERNANCE	SCORE
Legal Reserve deficit	2,991.8 ha
Legal Reserve deficit as a % of private land	1.8 %
Protected vegetation in private land	66,362 ha
Unprotected vegetation in private land	62,523.5 ha

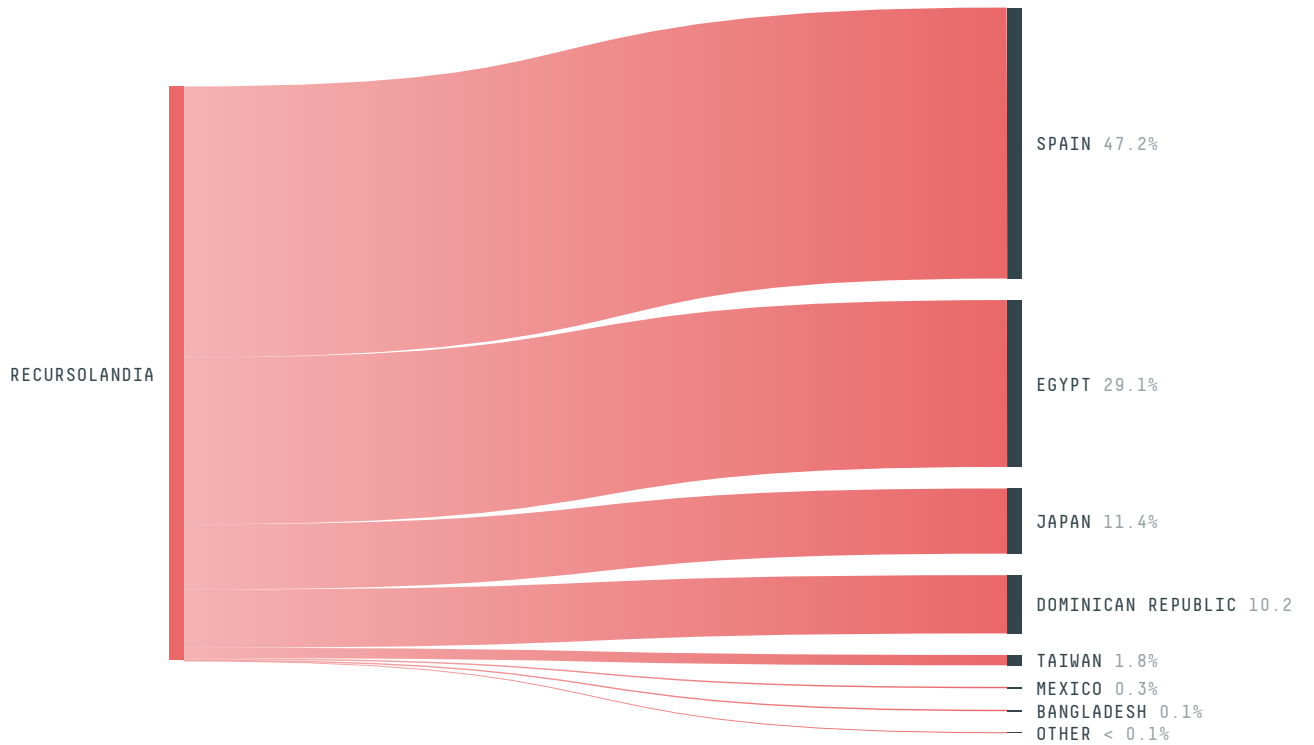
DEFORESTATION TRAJECTORY OF RECURSOLANDIA



TOP TRADERS OF CORN IN RECURSOLANDIA IN 2017



TOP IMPORTING COUNTRIES OF CORN FROM RECURSOLANDIA IN 2017



Trase is a partnership between

 Stockholm Environment Institute

 Global Canopy Programme

In collaboration with

 vizzuality

 The European Forest Institute

and many other organizations and individuals.

Donors

 The Global Environment Facility

 WWF


 Europe

 Gordon and Betty Moore Foundation

 The Nature Conservancy

 Department for International Development

 Formas

 Norway's International Climate and Forest Initiative (NICFI)

[Terms of Use](#) · [Privacy policy](#) · [Cookie policy](#) · [Contact us](#)