



trase

Lagoa do tocantins

COMMODITY YEAR COUNTRY BIOME
Corn **2016** **Brazil** **Cerrado**

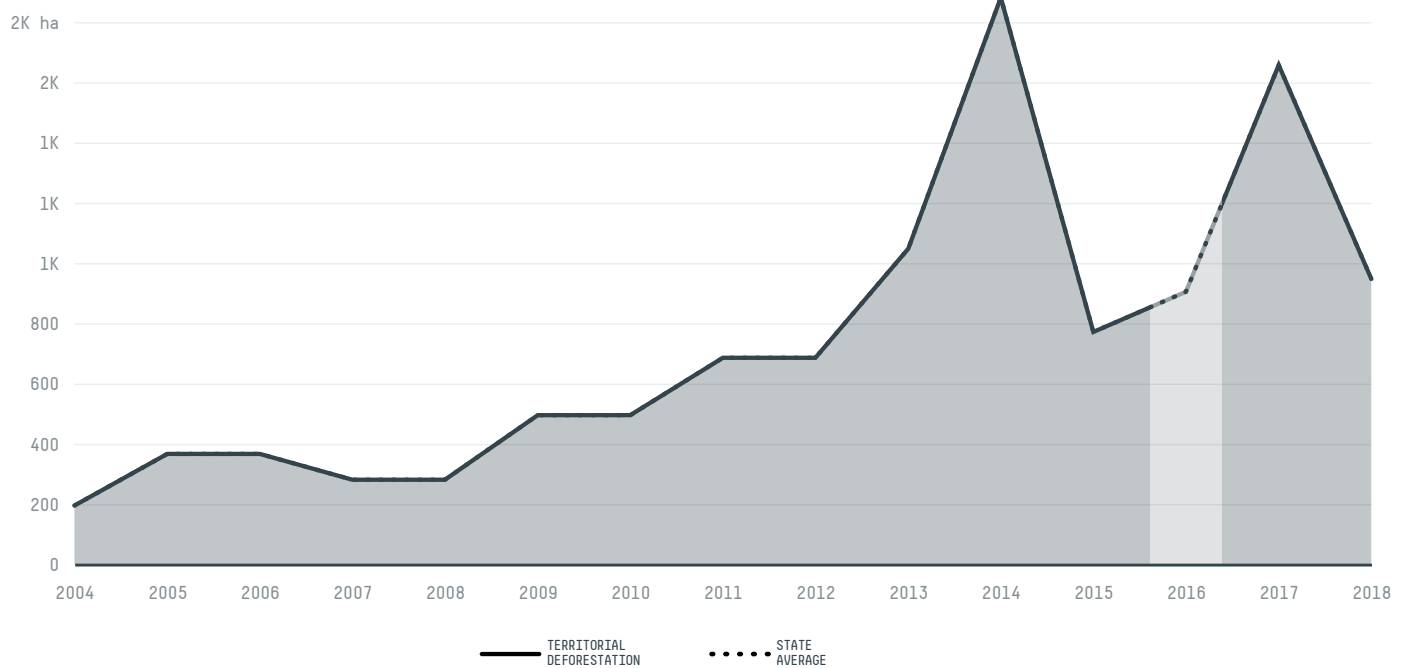
AREA PRODUCTION OF CORN CORN LAND
911 km² **1,224 t** **300 ha**

In 2016, Lagoa Do Tocantins produced 1,224 t of corn occupying a total of 300 ha of land. With less than 0.01% of the total production, it ranks 1455th in Brazil in corn production.


AGRICULTURAL INDICATORS	SCORE
Production of corn	1,224 t
Corn yield	4.1 t/ha
Agricultural land used for corn	12.3 %
Production of corn (first crop)	0 t
Production of corn (second crop)	1,224 t
Area of corn (first crop)	80 ha
Area of corn (second crop)	300 ha
Corn yield (first crop)	0 t/ha
Corn yield (second crop)	4.1 t/ha
ENVIRONMENTAL INDICATORS	SCORE
Territorial deforestation	906 ha
Land-based CO2 emissions	132,686 t CO2

SOCIO-ECONOMIC INDICATORS	SCORE
Human Development Index	0.579 /1
GDP per capita	2,421 USD/capita
GDP from agriculture	13.7 %
Smallholder dominance	28 %
Reported cases of forced labour	-
Population	3,875
Reported cases of land conflicts	-
TERRITORIAL GOVERNANCE	SCORE
Legal Reserve deficit	0 ha
Legal Reserve deficit as a % of private land	0 %
Protected vegetation in private land	22,618.5 ha
Unprotected vegetation in private land	31,651 ha


DEFORESTATION TRAJECTORY OF LAGOA DO TOCANTINS



TOP TRADERS OF CORN IN LAGOA DO TOCANTINS IN 2016



TOP IMPORTING COUNTRIES OF CORN FROM LAGOA DO TOCANTINS IN 2016



 Stockholm Environment Institute

 vizzuality

 The Global Environment Facility

 WWF

 Europe

 Global Canopy Programme

 The European Forest Institute

 Gordon and Betty Moore Foundation

 The Nature Conservancy

and many other organizations and individuals.

 Department for International Development

 Formas

 Norway's International Climate and Forest Initiative (NICFI)

[Terms of Use](#) · [Privacy policy](#) · [Cookie policy](#) · [Contact us](#)