



trase

Itacaja

COMMODITY YEAR COUNTRY BIOME
Corn **2017** **Brazil** **Cerrado**

AREA PRODUCTION OF CORN CORN LAND
3,051 km² **2,397 t** **1,631 ha**

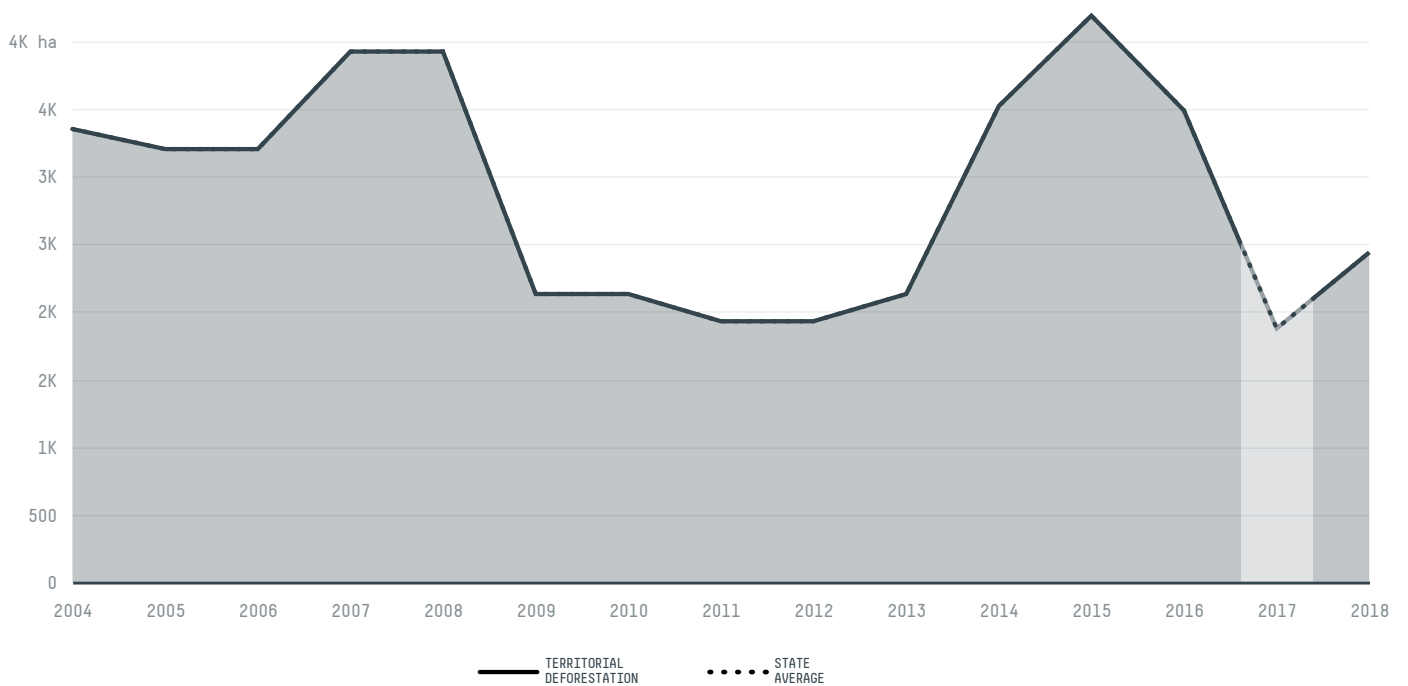
In 2017, Itacaja produced 2,397 t of corn occupying a total of 1,631 ha of land. With less than 0.01% of the total production, it ranks 1422nd in Brazil in corn production.

AGRICULTURAL INDICATORS	SCORE
Production of corn	2,397 t
Corn yield	1.5 t/ha
Agricultural land used for corn	16.1 %
Production of corn (first crop)	486 t
Production of corn (second crop)	1,911 t
Area of corn (first crop)	270 ha
Area of corn (second crop)	1,365 ha
Corn yield (first crop)	1.8 t/ha
Corn yield (second crop)	1.4 t/ha
ENVIRONMENTAL INDICATORS	SCORE
Territorial deforestation	1,880 ha
Land-based CO2 emissions	261,439 t CO2


SOCIO-ECONOMIC INDICATORS	SCORE
Human Development Index	0.612 /1
GDP per capita	- USD/capita
GDP from agriculture	- %
Smallholder dominance	32 %
Reported cases of forced labour	-
Population	7,363
Reported cases of land conflicts	-

TERRITORIAL GOVERNANCE	SCORE
Legal Reserve deficit	388.2 ha
Legal Reserve deficit as a % of private land	0.3 %
Protected vegetation in private land	44,972.9 ha
Unprotected vegetation in private land	38,411.4 ha


DEFORESTATION TRAJECTORY OF ITACAJA



TOP TRADERS OF CORN IN ITACAJA IN 2017



TOP IMPORTING COUNTRIES OF CORN FROM ITACAJA IN 2017




 Stockholm Environment Institute

 vizzuality

 The Global Environment Facility

 WWF

 Europe

 Global Canopy Programme

 The European Forest Institute


 Gordon and Betty Moore Foundation

 The Nature Conservancy

and many other organizations and individuals.

 Department for International Development

 Formas

 Norway's International Climate and Forest Initiative (NICFI)

[Terms of Use](#) · [Privacy policy](#) · [Cookie policy](#) · [Contact us](#)