



trase

Pugmil

COMMODITY YEAR COUNTRY BIOME
Corn 2017 Brazil Cerrado

AREA PRODUCTION OF CORN CORN LAND
402 km² 3,419 t 814 ha

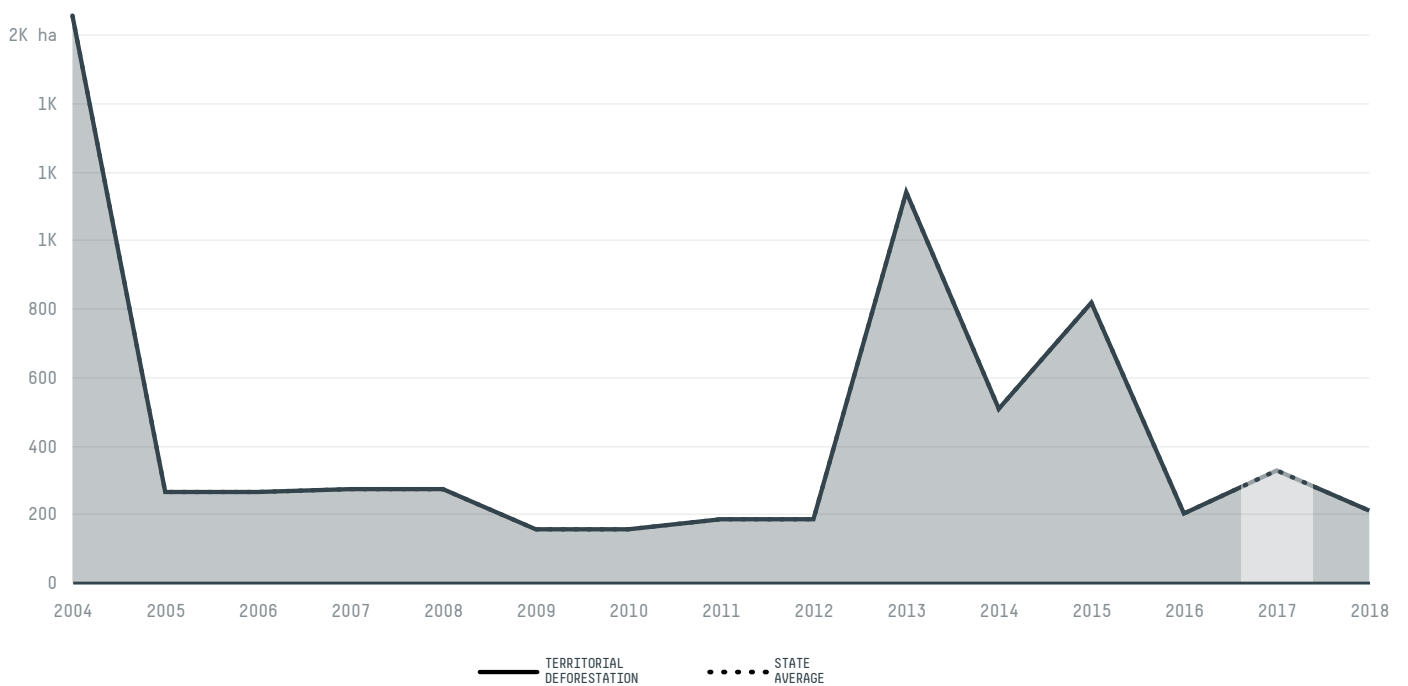
In 2017, Pugmil produced 3,419 t of corn occupying a total of 814 ha of land. With less than 0.01% of the total production, it ranks 1311th in Brazil in corn production.

AGRICULTURAL INDICATORS	SCORE
Production of corn	3,419 t
Corn yield	4.2 t/ha
Agricultural land used for corn	25.4 %
Production of corn (first crop)	3,406 t
Production of corn (second crop)	13 t
Area of corn (first crop)	811 ha
Area of corn (second crop)	3 ha
Corn yield (first crop)	4.2 t/ha
Corn yield (second crop)	4.3 t/ha
ENVIRONMENTAL INDICATORS	SCORE
Territorial deforestation	326 ha
Land-based CO2 emissions	47,825.3 t CO2

SOCIO-ECONOMIC INDICATORS	SCORE
Human Development Index	0.669 /1
GDP per capita	- USD/capita
GDP from agriculture	- %
Smallholder dominance	41 %
Reported cases of forced labour	-
Population	2,529
Reported cases of land conflicts	-

TERRITORIAL GOVERNANCE	SCORE
Legal Reserve deficit	334.2 ha
Legal Reserve deficit as a % of private land	1 %
Protected vegetation in private land	10,533 ha
Unprotected vegetation in private land	4,965.3 ha

DEFORESTATION TRAJECTORY OF PUGMIL



TOP TRADERS OF CORN IN PUGMIL IN 2017

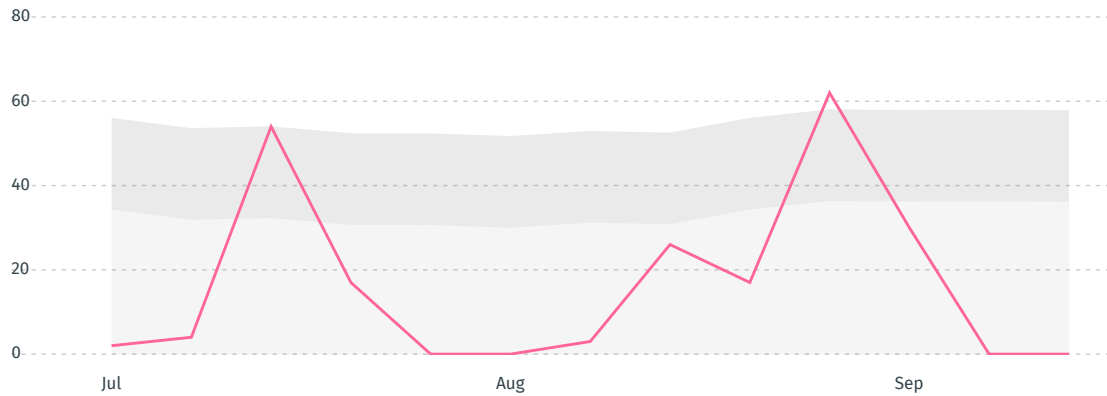


TOP IMPORTING COUNTRIES OF CORN FROM PUGMIL IN 2017



DEFORESTATION ALERTS IN PUGMIL, TOCANTINS, BRAZIL


There were **0** GLAD alerts reported in the week of the **12th of October 2020**. This was **normal** compared to the same week in previous years.



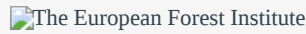
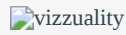
Caution: GLAD alerts from the last six months are preliminary. Revisions are made as unconfirmed alerts are removed from the data and alert totals are finalized six months after posting.

Source: **Global Forest Watch**

Trase is a partnership between



In collaboration with



and many other organizations and individuals.

Donors



[Terms of Use](#) · [Privacy policy](#) · [Cookie policy](#) · [Contact us](#)