



trase

Cristalandia

COMMODITY YEAR COUNTRY BIOME
Corn 2017 Brazil Cerrado

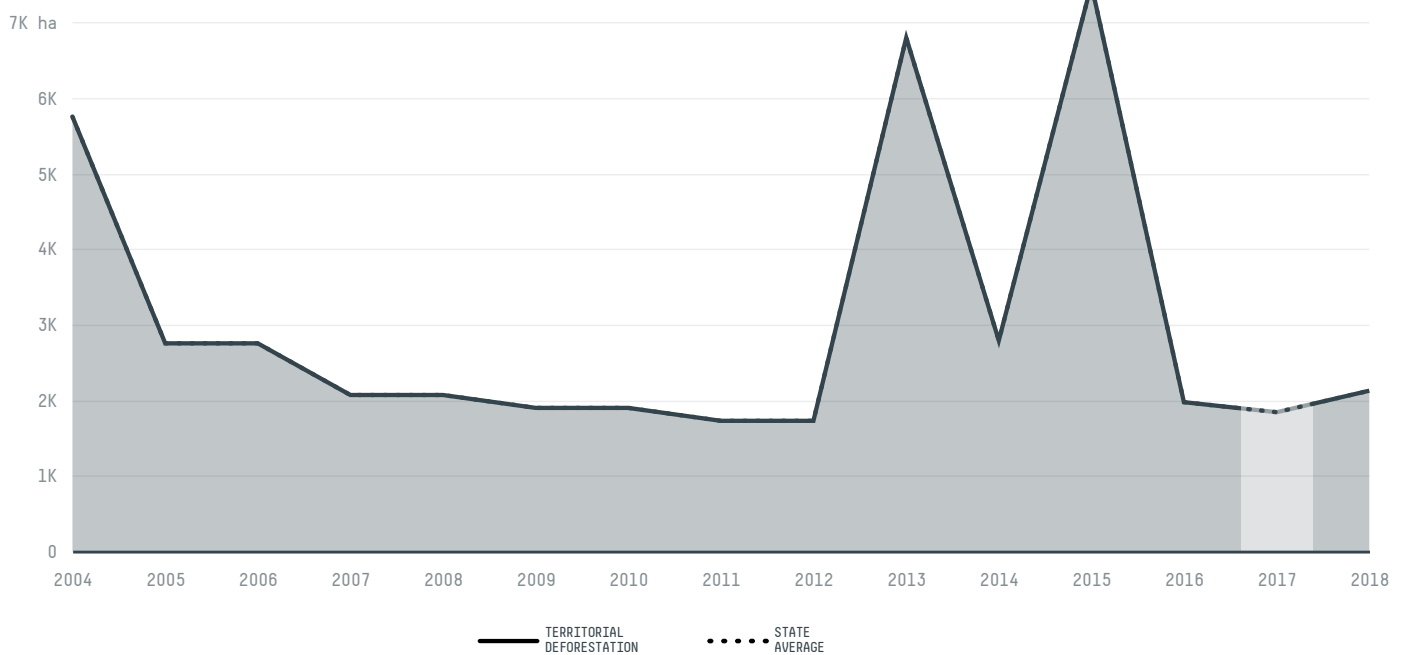
AREA PRODUCTION OF CORN CORN LAND
1,848 km² 1,470 t 490 ha

In 2017, Cristalandia produced 1,470 t of corn occupying a total of 490 ha of land. With less than 0.01% of the total production, it ranks 1568th in Brazil in corn production.

AGRICULTURAL INDICATORS	SCORE
Production of corn	1,470 t
Corn yield	3 t/ha
Agricultural land used for corn	6.7 %
Production of corn (first crop)	1,470 t
Production of corn (second crop)	0 t
Area of corn (first crop)	490 ha
Area of corn (second crop)	0 ha
Corn yield (first crop)	3 t/ha
Corn yield (second crop)	0 t/ha
ENVIRONMENTAL INDICATORS	SCORE
Territorial deforestation	1,848 ha
Land-based CO2 emissions	256,202.4 t CO2

SOCIO-ECONOMIC INDICATORS	SCORE
Human Development Index	0.673 /1
GDP per capita	- USD/capita
GDP from agriculture	- %
Smallholder dominance	24 %
Reported cases of forced labour	-
Population	7,399
Reported cases of land conflicts	-
TERRITORIAL GOVERNANCE	SCORE
Legal Reserve deficit	1,468.3 ha
Legal Reserve deficit as a % of private land	0.9 %
Protected vegetation in private land	53,031.5 ha
Unprotected vegetation in private land	42,951.2 ha

DEFORESTATION TRAJECTORY OF CRISTALANDIA




TOP TRADERS OF CORN IN CRISTALANDIA IN 2017



TOP IMPORTING COUNTRIES OF CORN FROM CRISTALANDIA IN 2017




 Stockholm Environment Institute

 vizzuality

 The Global Environment Facility

 WWF

 Europe

 Global Canopy Programme

 The European Forest Institute

 Gordon and Betty Moore Foundation

 The Nature Conservancy

and many other organizations and individuals.

 Department for International Development

 Formas

 Norway's International Climate and Forest Initiative (NICFI)

[Terms of Use](#) · [Privacy policy](#) · [Cookie policy](#) · [Contact us](#)