



trase

Palmeirante

COMMODITY YEAR COUNTRY BIOME
Corn **2017** **Brazil** **Cerrado**

AREA PRODUCTION OF CORN CORN LAND
2,641 km² **5,940 t** **3,356 ha**

In 2017, Palmeirante produced 5,940 t of corn occupying a total of 3,356 ha of land. With less than 0.01% of the total production, it ranks 1129th in Brazil in corn production.

AGRICULTURAL INDICATORS	SCORE
Production of corn	5,940 t
Corn yield	1.8 t/ha
Agricultural land used for corn	20.7 %
Production of corn (first crop)	900 t
Production of corn (second crop)	5,040 t
Area of corn (first crop)	550 ha
Area of corn (second crop)	2,800 ha
Corn yield (first crop)	1.6 t/ha
Corn yield (second crop)	1.8 t/ha
ENVIRONMENTAL INDICATORS	SCORE
Territorial deforestation	2,876 ha
Land-based CO2 emissions	420,104.1 t CO2

SOCIO-ECONOMIC INDICATORS

SCORE

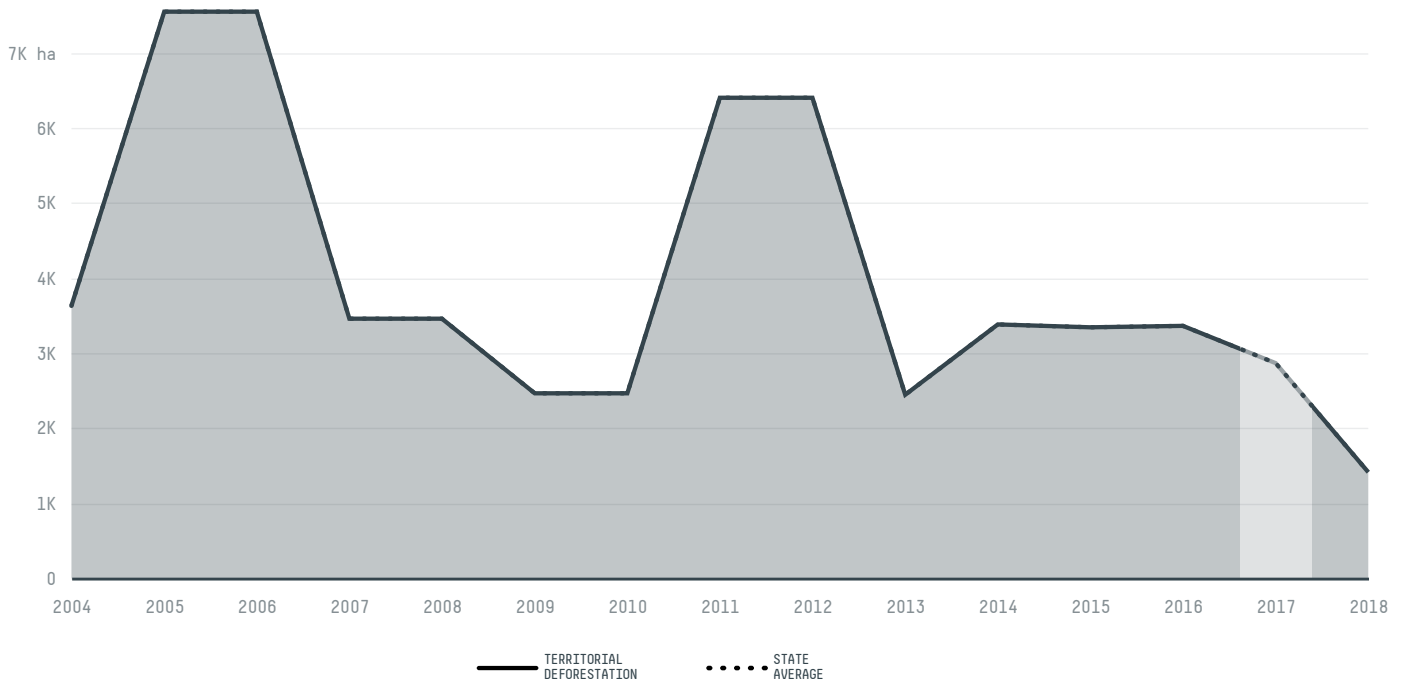
Human Development Index	0.571 /1
GDP per capita	- USD/capita
GDP from agriculture	- %
Smallholder dominance	43 %
Reported cases of forced labour	-
Population	5,432
Reported cases of land conflicts	8

TERRITORIAL GOVERNANCE


SCORE

Legal Reserve deficit	4,729.4 ha
Legal Reserve deficit as a % of private land	2.4 %
Protected vegetation in private land	58,630.2 ha
Unprotected vegetation in private land	24,075.8 ha

DEFORESTATION TRAJECTORY OF PALMEIRANTE




TOP TRADERS OF CORN IN PALMEIRANTE IN 2017



TOP IMPORTING COUNTRIES OF CORN FROM PALMEIRANTE IN 2017



 Stockholm Environment Institute

 vizzuality

 The Global Environment Facility

 WWF

 Europe

 Global Canopy Programme

 The European Forest Institute

 Gordon and Betty Moore Foundation

 The Nature Conservancy

and many other organizations and individuals.

 Department for International Development

 Formas

 Norway's International Climate and Forest Initiative (NICFI)

[Terms of Use](#) · [Privacy policy](#) · [Cookie policy](#) · [Contact us](#)