



trase

Carmolandia

COMMODITY YEAR COUNTRY BIOME
Corn 2017 Brazil Cerrado

AREA PRODUCTION OF CORN CORN LAND
339 km² 16 t 4 ha

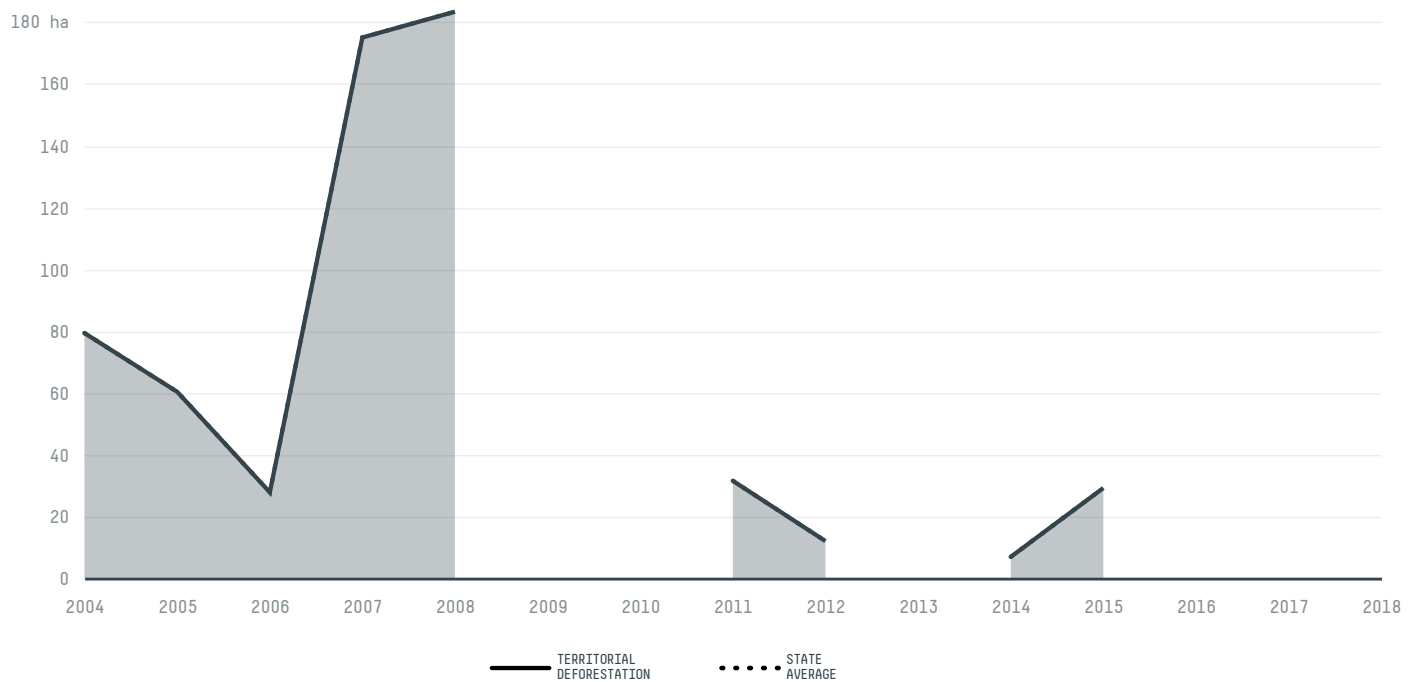
In 2017, Carmolandia produced 16 t of corn occupying a total of 4 ha of land. With less than 0.01% of the total production, it ranks 2215th in Brazil in corn production. The largest exporter of corn in Carmolandia was Gavilon, which accounted for 100.0% of the total exports, and the main destination was Spain.

AGRICULTURAL INDICATORS	SCORE
Production of corn	16 t
Corn yield	4 t/ha
Agricultural land used for corn	57.1 %
Production of corn (first crop)	16 t
Production of corn (second crop)	0 t
Area of corn (first crop)	4 ha
Area of corn (second crop)	0 ha
Corn yield (first crop)	4 t/ha
Corn yield (second crop)	0 t/ha
ENVIRONMENTAL INDICATORS	SCORE
Territorial deforestation	0 ha

SOCIO-ECONOMIC INDICATORS	SCORE
Human Development Index	0.64 /1
GDP per capita	- USD/capita
GDP from agriculture	- %
Smallholder dominance	19 %
Reported cases of forced labour	-
Population	2,457
Reported cases of land conflicts	-

TERRITORIAL GOVERNANCE	SCORE
Legal Reserve deficit	4,011.5 ha
Legal Reserve deficit as a % of private land	14.5 %
Protected vegetation in private land	5,925.3 ha
Unprotected vegetation in private land	1,027.4 ha

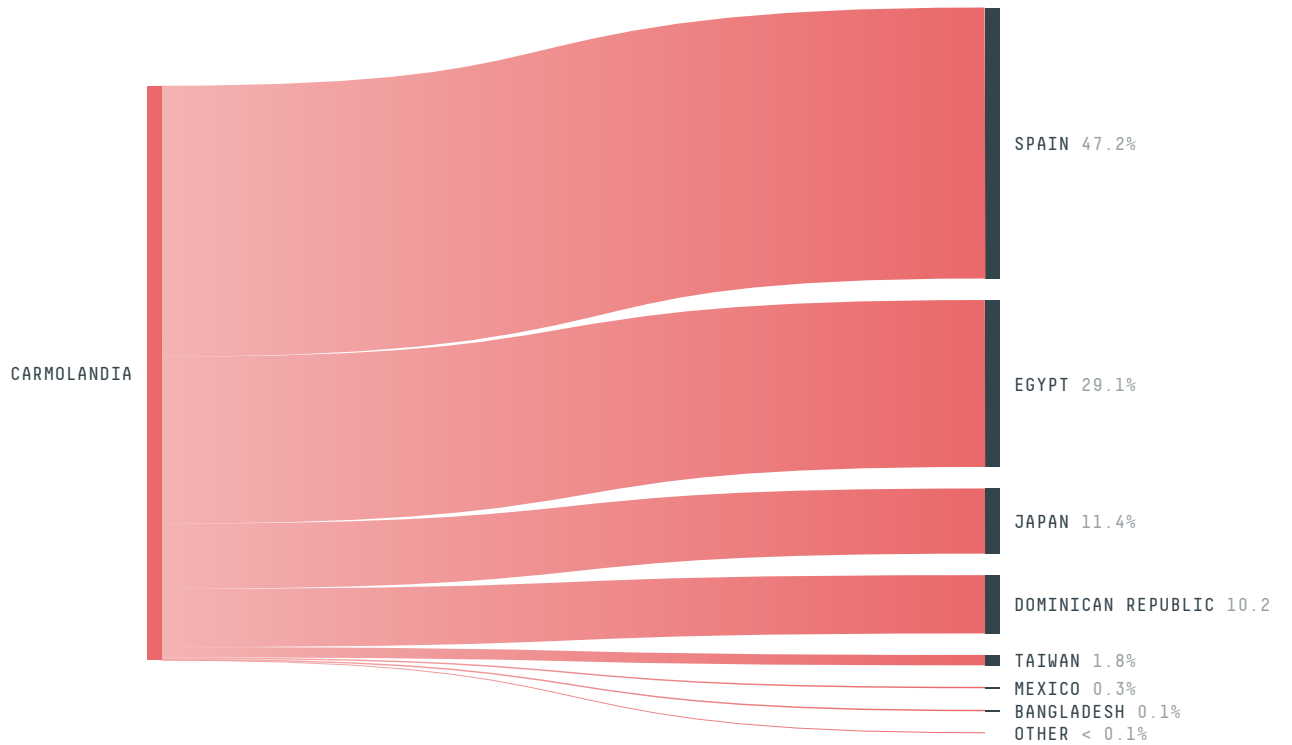
DEFORESTATION TRAJECTORY OF CARMOLANDIA



TOP TRADERS OF CORN IN CARMOLANDIA IN 2017




TOP IMPORTING COUNTRIES OF CORN FROM CARMOLANDIA IN 2017




Trase is a partnership between

 Stockholm Environment Institute

 Global Canopy Programme

In collaboration with

 vizzuality

 The European Forest Institute

and many other organizations and individuals.

Donors

 The Global Environment Facility

 WWF

 Europe

 Gordon and Betty Moore Foundation

 The Nature Conservancy

 Department for International Development

 Formas

 Norway's International Climate and Forest Initiative (NICFI)

[Terms of Use](#) · [Privacy policy](#) · [Cookie policy](#) · [Contact us](#)