



# trase

## Taguatinga

COMMODITY YEAR COUNTRY BIOME  
**Corn 2017 Brazil Cerrado**

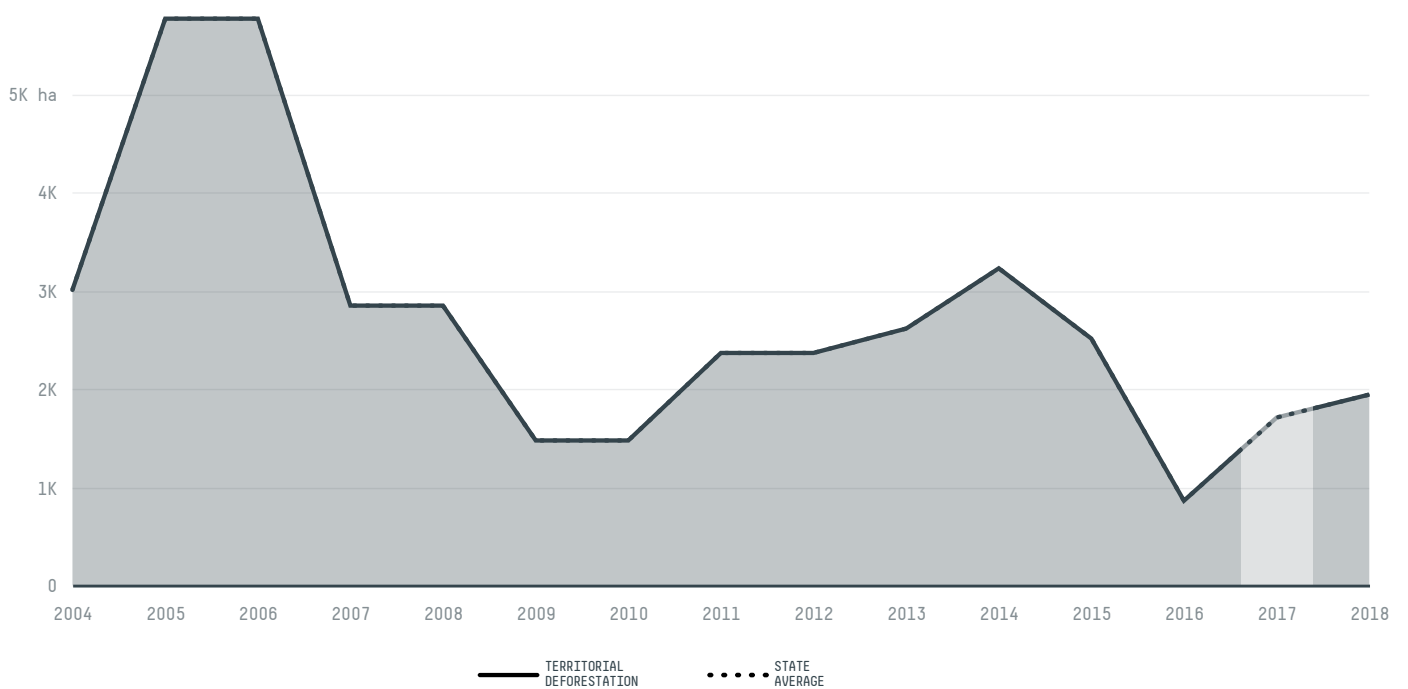
AREA PRODUCTION OF CORN CORN LAND  
**2,437 km<sup>2</sup> 51,000 t 10,282 ha**

In 2017, Taguatinga produced 51,000 t of corn occupying a total of 10,282 ha of land. With 0.03% of the total production, it ranks 344th in Brazil in corn production.


AGRICULTURAL INDICATORS	SCORE
Production of corn	51,000 t
Corn yield	5 t/ha
Agricultural land used for corn	94.6 %
Production of corn (first crop)	51,000 t
Production of corn (second crop)	0 t
Area of corn (first crop)	10,293 ha
Area of corn (second crop)	0 ha
Corn yield (first crop)	5 t/ha
Corn yield (second crop)	0 t/ha
ENVIRONMENTAL INDICATORS	SCORE
Territorial deforestation	1,715 ha
Land-based CO2 emissions	288,041.9 t CO2

SOCIO-ECONOMIC INDICATORS	SCORE
Human Development Index	0.634 /1
GDP per capita	- USD/capita
GDP from agriculture	- %
Smallholder dominance	39 %
Reported cases of forced labour	-
Population	15,931
Reported cases of land conflicts	-
TERRITORIAL GOVERNANCE	SCORE
Legal Reserve deficit	1,739.6 ha
Legal Reserve deficit as a % of private land	1.4 %
Protected vegetation in private land	36,943.8 ha
Unprotected vegetation in private land	28,328.7 ha


### DEFORESTATION TRAJECTORY OF TAGUATINGA



## TOP TRADERS OF CORN IN TAGUATINGA IN 2017



## TOP IMPORTING COUNTRIES OF CORN FROM TAGUATINGA IN 2017



 Stockholm Environment Institute

 vizzuality

 The Global Environment Facility

 WWF

 Europe

 Global Canopy Programme

 The European Forest Institute

 Gordon and Betty Moore Foundation

 The Nature Conservancy

and many other organizations and individuals.

 Department for International Development

 Formas

 Norway's International Climate and Forest Initiative (NICFI)

[Terms of Use](#) · [Privacy policy](#) · [Cookie policy](#) · [Contact us](#)