



# trase

## Porto alegre do tocantins

COMMODITY    YEAR    COUNTRY    BIOME  
**Corn**    **2017**    **Brazil**    **Cerrado**

AREA    PRODUCTION OF CORN    CORN LAND  
**502 km<sup>2</sup>**    **160 t**    **42 ha**

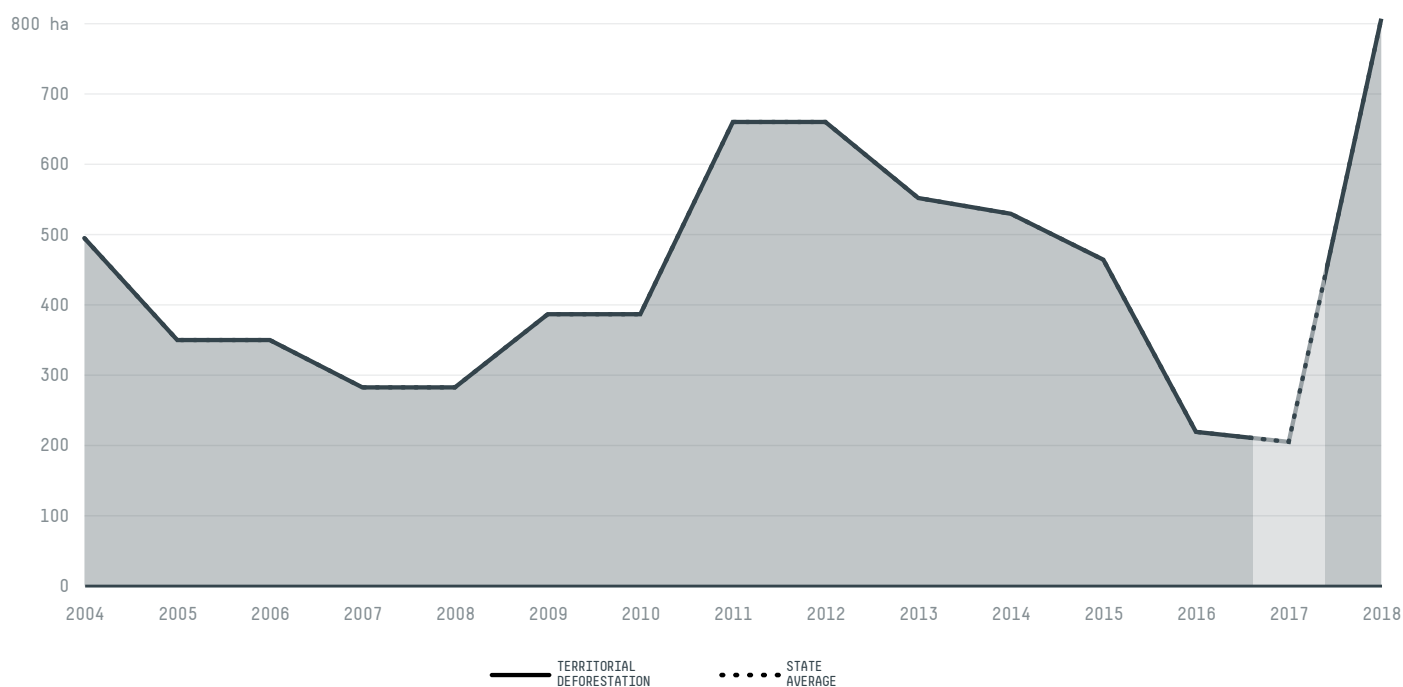
In 2017, Porto Alegre Do Tocantins produced 160 t of corn occupying a total of 42 ha of land. With less than 0.01% of the total production, it ranks 2085th in Brazil in corn production.

AGRICULTURAL INDICATORS	SCORE
Production of corn	160 t
Corn yield	3.8 t/ha
Agricultural land used for corn	35.9 %
Production of corn (first crop)	160 t
Production of corn (second crop)	0 t
Area of corn (first crop)	42 ha
Area of corn (second crop)	0 ha
Corn yield (first crop)	3.8 t/ha
Corn yield (second crop)	0 t/ha
ENVIRONMENTAL INDICATORS	SCORE
Territorial deforestation	204 ha
Land-based CO2 emissions	29,642.7 t CO2

SOCIO-ECONOMIC INDICATORS	SCORE
Human Development Index	0.645 /1
GDP per capita	- USD/capita
GDP from agriculture	- %
Smallholder dominance	46 %
Reported cases of forced labour	-
Population	2,973
Reported cases of land conflicts	-

TERRITORIAL GOVERNANCE	SCORE
Legal Reserve deficit	7.4 ha
Legal Reserve deficit as a % of private land	0 %
Protected vegetation in private land	7,204.1 ha
Unprotected vegetation in private land	8,460.2 ha

### DEFORESTATION TRAJECTORY OF PORTO ALEGRE DO TOCANTINS




## TOP TRADERS OF CORN IN PORTO ALEGRE DO TOCANTINS IN 2017



## TOP IMPORTING COUNTRIES OF CORN FROM PORTO ALEGRE DO TOCANTINS IN 2017




 Stockholm Environment Institute

 vizzuality

 The Global Environment Facility

 WWF

 Europe

 Global Canopy Programme

 The European Forest Institute


 Gordon and Betty Moore Foundation

 The Nature Conservancy

and many other organizations and individuals.

 Department for International Development

 Formas

 Norway's International Climate and Forest Initiative (NICFI)

[Terms of Use](#) · [Privacy policy](#) · [Cookie policy](#) · [Contact us](#)