



trase

Jau do tocantins

COMMODITY YEAR COUNTRY BIOME
Corn **2017** **Brazil** **Cerrado**

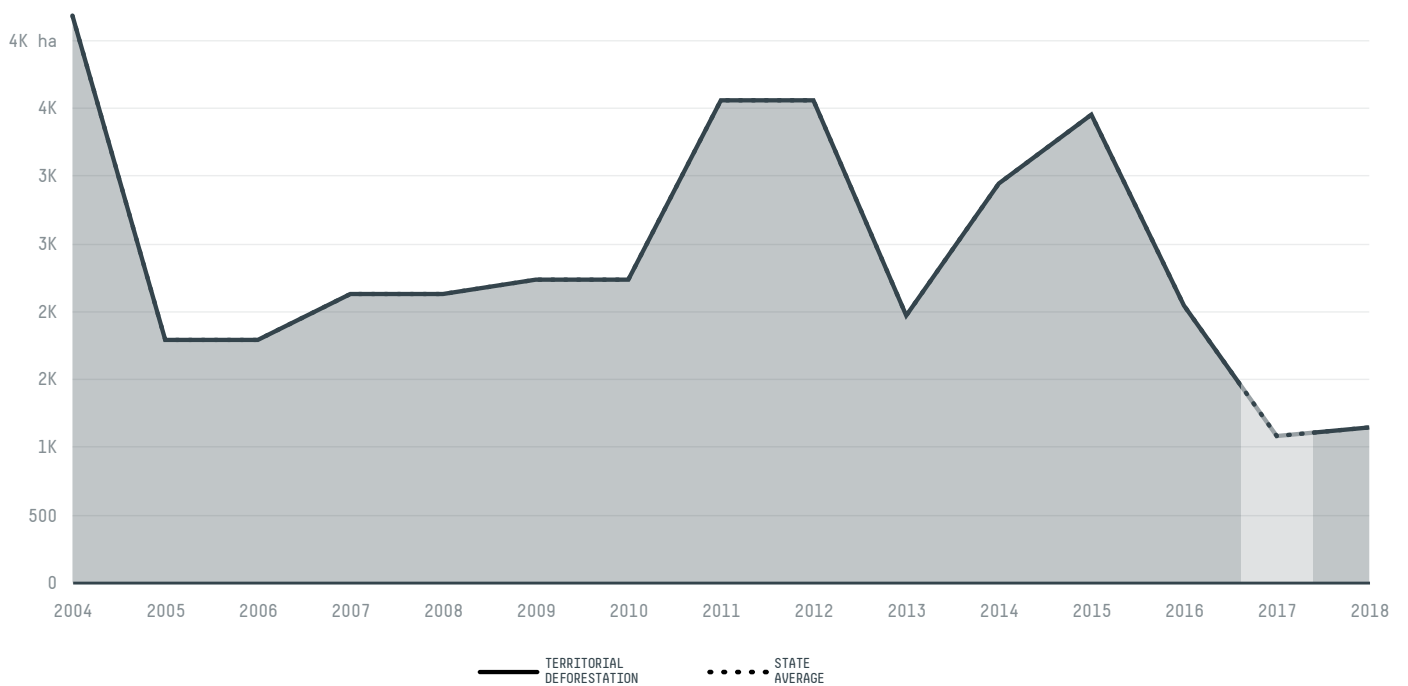
AREA PRODUCTION OF CORN CORN LAND
2,173 km² **728 t** **138 ha**

In 2017, Jau Do Tocantins produced 728 t of corn occupying a total of 138 ha of land. With less than 0.01% of the total production, it ranks 1774th in Brazil in corn production.

AGRICULTURAL INDICATORS	SCORE
Production of corn	728 t
Corn yield	5.3 t/ha
Agricultural land used for corn	6.3 %
Production of corn (first crop)	728 t
Production of corn (second crop)	0 t
Area of corn (first crop)	138 ha
Area of corn (second crop)	0 ha
Corn yield (first crop)	5.3 t/ha
Corn yield (second crop)	0 t/ha
ENVIRONMENTAL INDICATORS	SCORE
Territorial deforestation	1,081 ha
Land-based CO2 emissions	159,601.1 t CO2

SOCIO-ECONOMIC INDICATORS	SCORE
Human Development Index	0.662 /1
GDP per capita	- USD/capita
GDP from agriculture	- %
Smallholder dominance	31 %
Reported cases of forced labour	-
Population	3,698
Reported cases of land conflicts	-
TERRITORIAL GOVERNANCE	SCORE
Legal Reserve deficit	1,130.1 ha
Legal Reserve deficit as a % of private land	0.6 %
Protected vegetation in private land	59,806.6 ha
Unprotected vegetation in private land	51,658.7 ha

DEFORESTATION TRAJECTORY OF JAU DO TOCANTINS




TOP TRADERS OF CORN IN JAU DO TOCANTINS IN 2017



TOP IMPORTING COUNTRIES OF CORN FROM JAU DO TOCANTINS IN 2017




 Stockholm Environment Institute

 vizzuality

 The Global Environment Facility

 WWF

 Europe

 Global Canopy Programme

 The European Forest Institute

 Gordon and Betty Moore Foundation

 The Nature Conservancy

and many other organizations and individuals.

 Department for International Development

 Formas

 Norway's International Climate and Forest Initiative (NICFI)

[Terms of Use](#) · [Privacy policy](#) · [Cookie policy](#) · [Contact us](#)