



trase

Gurupi

COMMODITY YEAR COUNTRY BIOME
Corn 2017 Brazil Cerrado

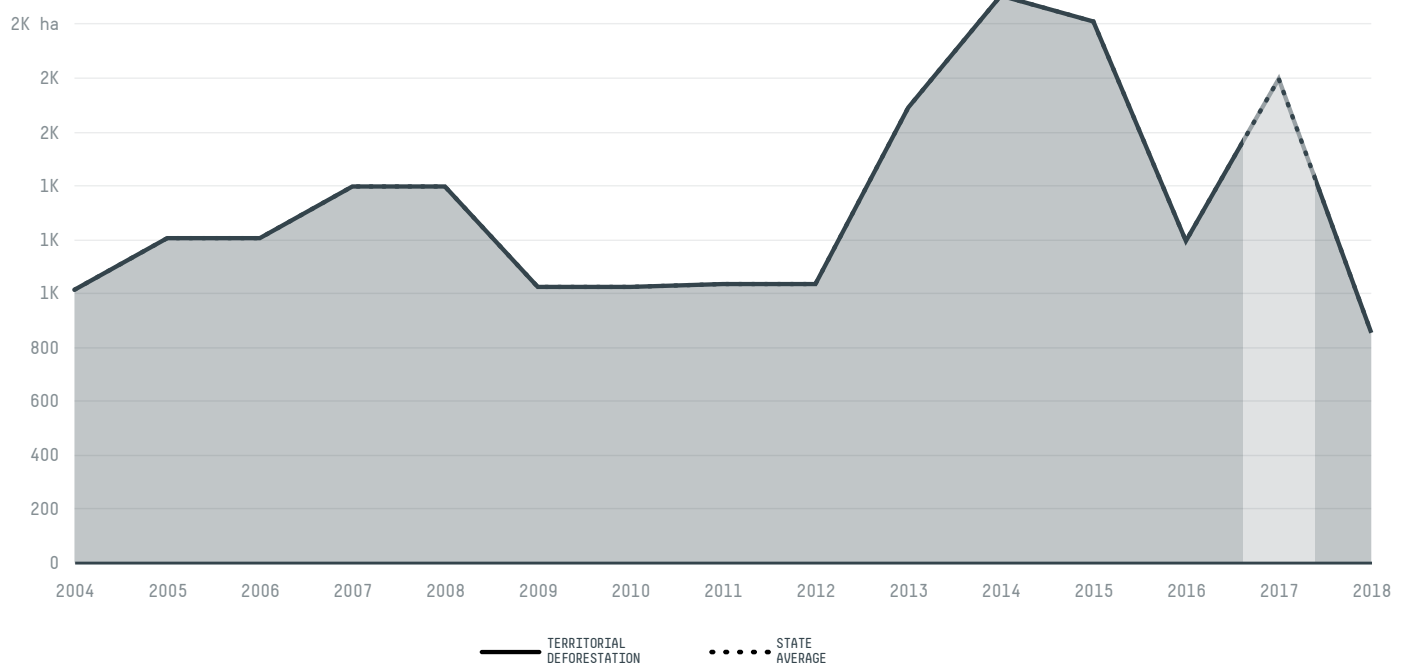
AREA PRODUCTION OF CORN CORN LAND
1,836 km² 1,000 t 200 ha

In 2017, Gurupi produced 1,000 t of corn occupying a total of 200 ha of land. With less than 0.01% of the total production, it ranks 1689th in Brazil in corn production. The largest exporter of corn in Gurupi was Glencore, which accounted for 100.0% of the total exports, and the main destination was Mexico.

AGRICULTURAL INDICATORS	SCORE
Production of corn	1,000 t
Corn yield	5 t/ha
Agricultural land used for corn	2 %
Production of corn (first crop)	1,000 t
Production of corn (second crop)	0 t
Area of corn (first crop)	200 ha
Area of corn (second crop)	0 ha
Corn yield (first crop)	5 t/ha
Corn yield (second crop)	0 t/ha
ENVIRONMENTAL INDICATORS	SCORE
Territorial deforestation	1,793 ha

SOCIO-ECONOMIC INDICATORS	SCORE
Human Development Index	0.759 /1
GDP per capita	- USD/capita
GDP from agriculture	- %
Smallholder dominance	42 %
Reported cases of forced labour	-
Population	81,792
Reported cases of land conflicts	-
TERRITORIAL GOVERNANCE	SCORE
Legal Reserve deficit	5,431.1 ha
Legal Reserve deficit as a % of private land	4 %
Protected vegetation in private land	40,780.1 ha
Unprotected vegetation in private land	19,044.6 ha


DEFORESTATION TRAJECTORY OF GURUPI



TOP TRADERS OF CORN IN GURUPI IN 2017



TOP IMPORTING COUNTRIES OF CORN FROM GURUPI IN 2017




Trase is a partnership between

In collaboration with

Donors


 Stockholm Environment Institute

 vizzuality

 The Global Environment Facility

 WWF

 Europe

 Global Canopy Programme

 The European Forest Institute

 Gordon and Betty Moore Foundation

 The Nature Conservancy

and many other organizations and individuals.

 Department for International Development

 Formas

 Norway's International Climate and Forest Initiative (NICFI)

[Terms of Use](#) · [Privacy policy](#) · [Cookie policy](#) · [Contact us](#)