



trase

Axixa do tocantins

COMMODITY YEAR COUNTRY BIOME
Corn **2017** **Brazil** **Cerrado**

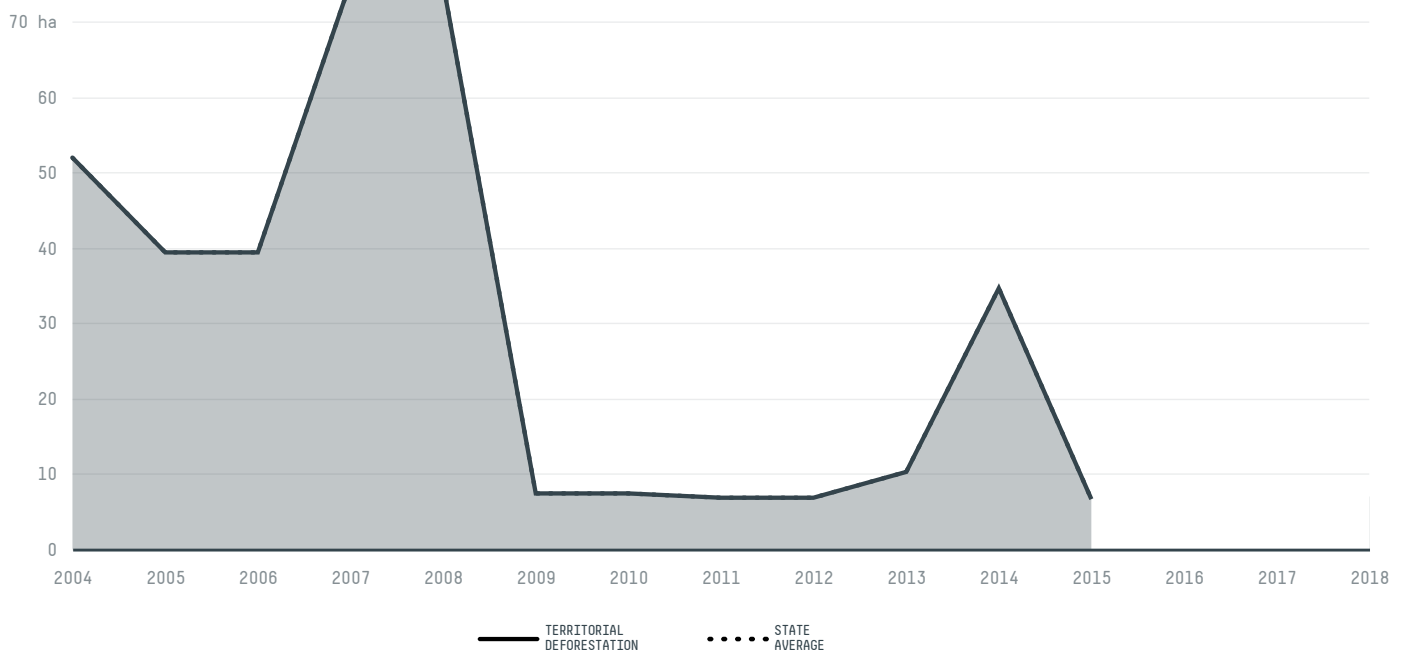
AREA PRODUCTION OF CORN CORN LAND
150 km² **225 t** **125 ha**

In 2017, Axixa Do Tocantins produced 225 t of corn occupying a total of 125 ha of land. With less than 0.01% of the total production, it ranks 2033rd in Brazil in corn production.


AGRICULTURAL INDICATORS	SCORE
Production of corn	225 t
Corn yield	1.8 t/ha
Agricultural land used for corn	31 %
Production of corn (first crop)	225 t
Production of corn (second crop)	0 t
Area of corn (first crop)	125 ha
Area of corn (second crop)	0 ha
Corn yield (first crop)	1.8 t/ha
Corn yield (second crop)	0 t/ha
ENVIRONMENTAL INDICATORS	SCORE
Territorial deforestation	0 ha
Land-based CO2 emissions	0 t CO2

SOCIO-ECONOMIC INDICATORS	SCORE
Human Development Index	0.627 /1
GDP per capita	- USD/capita
GDP from agriculture	- %
Smallholder dominance	87 %
Reported cases of forced labour	-
Population	9,632
Reported cases of land conflicts	-
TERRITORIAL GOVERNANCE	SCORE
Legal Reserve deficit	236 ha
Legal Reserve deficit as a % of private land	2.6 %
Protected vegetation in private land	3,083.3 ha
Unprotected vegetation in private land	128.4 ha

DEFORESTATION TRAJECTORY OF AXIXA DO TOCANTINS



TOP TRADERS OF CORN IN AXIXA DO TOCANTINS IN 2017



TOP IMPORTING COUNTRIES OF CORN FROM AXIXA DO TOCANTINS IN 2017



 Stockholm Environment Institute

 vizzuality

 The Global Environment Facility

 WWF

 Europe

 Global Canopy Programme

 The European Forest Institute


 Gordon and Betty Moore Foundation

 The Nature Conservancy

and many other organizations and individuals.

 Department for International Development

 Formas

 Norway's International Climate and Forest Initiative (NICFI)

[Terms of Use](#) · [Privacy policy](#) · [Cookie policy](#) · [Contact us](#)