



# trase

## Presidente kennedy

COMMODITY    YEAR    COUNTRY    BIOME  
**Corn**    **2017**    **Brazil**    **Cerrado**

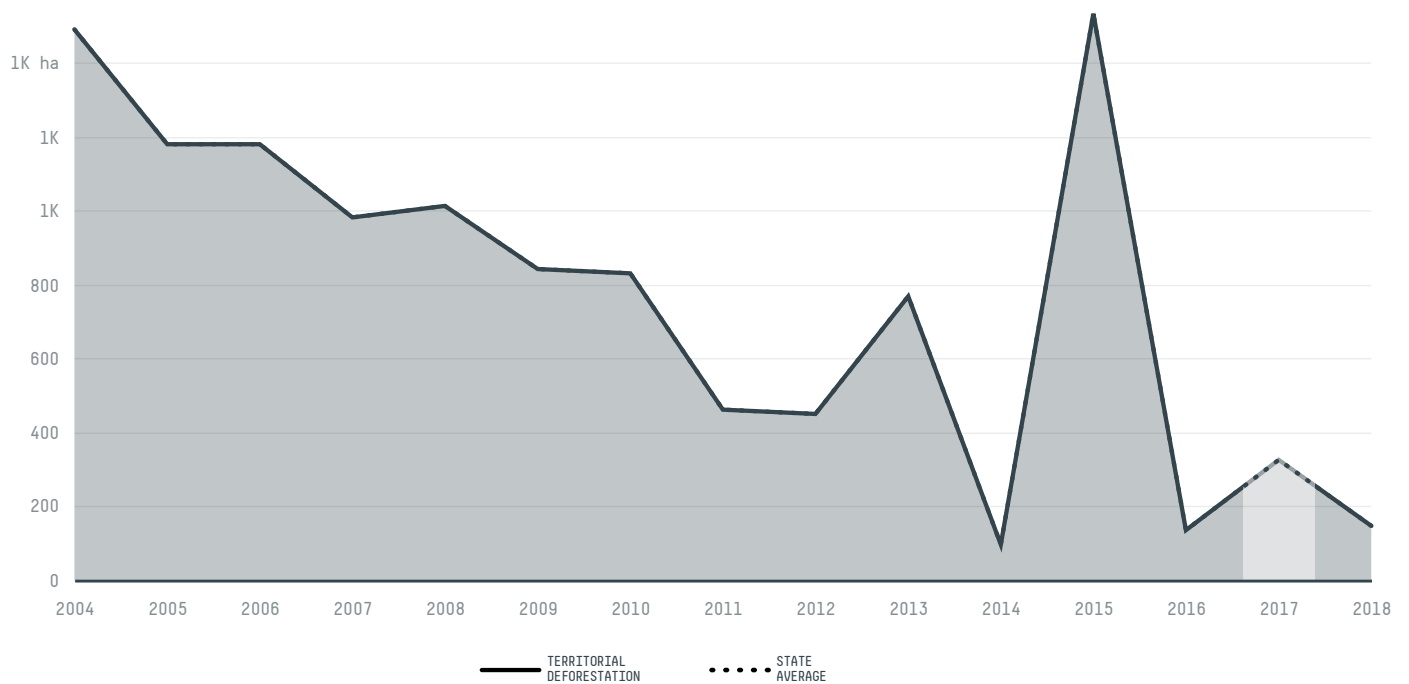
AREA    PRODUCTION OF CORN    CORN LAND  
**770 km<sup>2</sup>**    **490 t**    **250 ha**

In 2017, Presidente Kennedy produced 490 t of corn occupying a total of 250 ha of land. With less than 0.01% of the total production, it ranks 1877th in Brazil in corn production.


AGRICULTURAL INDICATORS	SCORE
Production of corn	490 t
Corn yield	2 t/ha
Agricultural land used for corn	31.6 %
Production of corn (first crop)	220 t
Production of corn (second crop)	270 t
Area of corn (first crop)	100 ha
Area of corn (second crop)	150 ha
Corn yield (first crop)	2.2 t/ha
Corn yield (second crop)	1.8 t/ha
ENVIRONMENTAL INDICATORS	SCORE
Territorial deforestation	328 ha
Land-based CO2 emissions	106,844.1 t CO2

SOCIO-ECONOMIC INDICATORS	SCORE
Human Development Index	0.669 /1
GDP per capita	- USD/capita
GDP from agriculture	- %
Smallholder dominance	28 %
Reported cases of forced labour	-
Population	3,756
Reported cases of land conflicts	-
TERRITORIAL GOVERNANCE	SCORE
Legal Reserve deficit	2,778.8 ha
Legal Reserve deficit as a % of private land	4.4 %
Protected vegetation in private land	24,620.8 ha
Unprotected vegetation in private land	6,052.4 ha


### DEFORESTATION TRAJECTORY OF PRESIDENTE KENNEDY



## TOP TRADERS OF CORN IN PRESIDENTE KENNEDY IN 2017



## TOP IMPORTING COUNTRIES OF CORN FROM PRESIDENTE KENNEDY IN 2017



 Stockholm Environment Institute

 vizzuality

 The Global Environment Facility

 WWF

 Europe

 Global Canopy Programme

 The European Forest Institute

 Gordon and Betty Moore Foundation

 The Nature Conservancy

and many other organizations and individuals.

 Department for International Development

 Formas

 Norway's International Climate and Forest Initiative (NICFI)

[Terms of Use](#) · [Privacy policy](#) · [Cookie policy](#) · [Contact us](#)