



trase

Miranorte

COMMODITY YEAR COUNTRY BIOME
Corn **2017** **Brazil** **Cerrado**

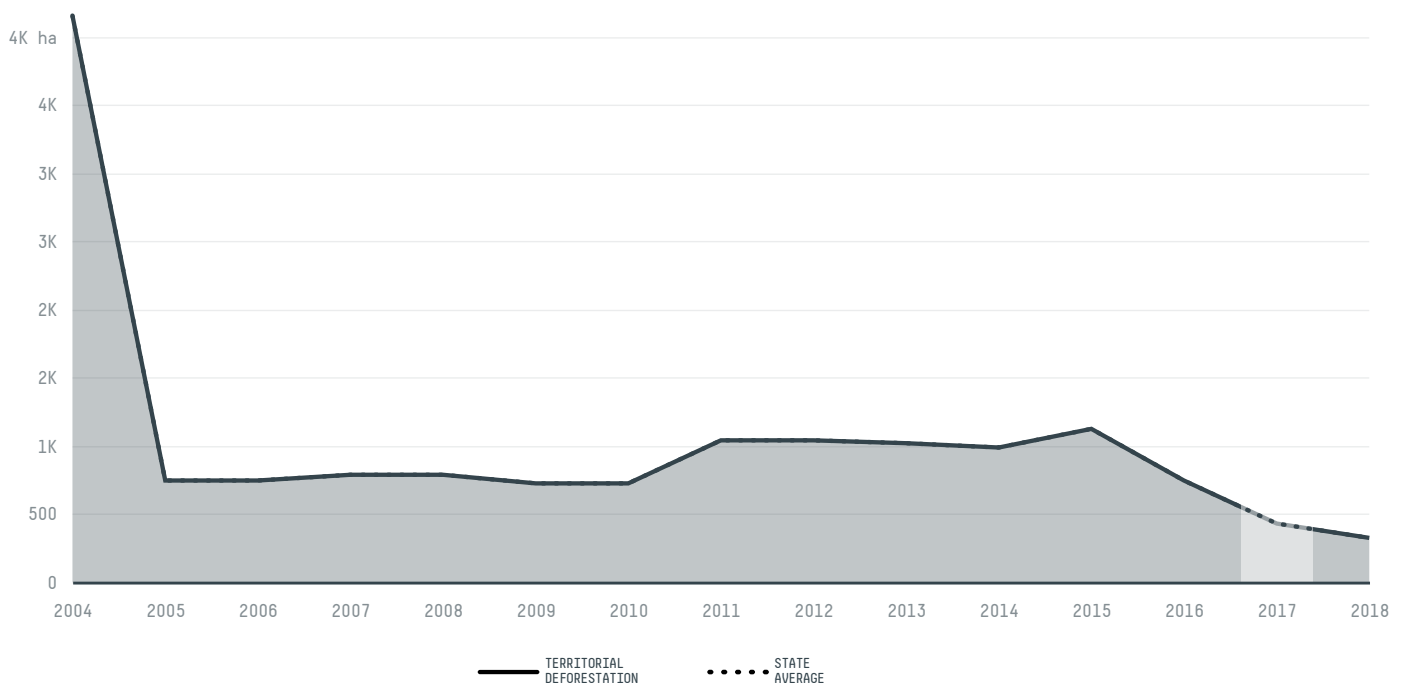
AREA PRODUCTION OF CORN CORN LAND
1,032 km² **480 t** **200 ha**

In 2017, Miranorte produced 480 t of corn occupying a total of 200 ha of land. With less than 0.01% of the total production, it ranks 1881st in Brazil in corn production.


AGRICULTURAL INDICATORS	SCORE
Production of corn	480 t
Corn yield	2.4 t/ha
Agricultural land used for corn	2.7 %
Production of corn (first crop)	480 t
Production of corn (second crop)	0 t
Area of corn (first crop)	200 ha
Area of corn (second crop)	0 ha
Corn yield (first crop)	2.4 t/ha
Corn yield (second crop)	0 t/ha
ENVIRONMENTAL INDICATORS	SCORE
Territorial deforestation	431 ha
Land-based CO2 emissions	71,606.4 t CO2

SOCIO-ECONOMIC INDICATORS	SCORE
Human Development Index	0.662 /1
GDP per capita	- USD/capita
GDP from agriculture	- %
Smallholder dominance	38 %
Reported cases of forced labour	-
Population	13,164
Reported cases of land conflicts	-
TERRITORIAL GOVERNANCE	SCORE
Legal Reserve deficit	1,353.1 ha
Legal Reserve deficit as a % of private land	1.5 %
Protected vegetation in private land	33,237 ha
Unprotected vegetation in private land	6,627.3 ha


DEFORESTATION TRAJECTORY OF MIRANORTE



TOP TRADERS OF CORN IN MIRANORTE IN 2017



TOP IMPORTING COUNTRIES OF CORN FROM MIRANORTE IN 2017



 Stockholm Environment Institute

 vizzuality

 The Global Environment Facility

 WWF

 Europe

 Global Canopy Programme

 The European Forest Institute

 Gordon and Betty Moore Foundation

 The Nature Conservancy

and many other organizations and individuals.

 Department for International Development

 Formas

 Norway's International Climate and Forest Initiative (NICFI)

[Terms of Use](#) · [Privacy policy](#) · [Cookie policy](#) · [Contact us](#)