



# trase

## Abreulandia

COMMODITY    YEAR    COUNTRY    BIOME  
**Corn**    **2017**    **Brazil**    **Cerrado**

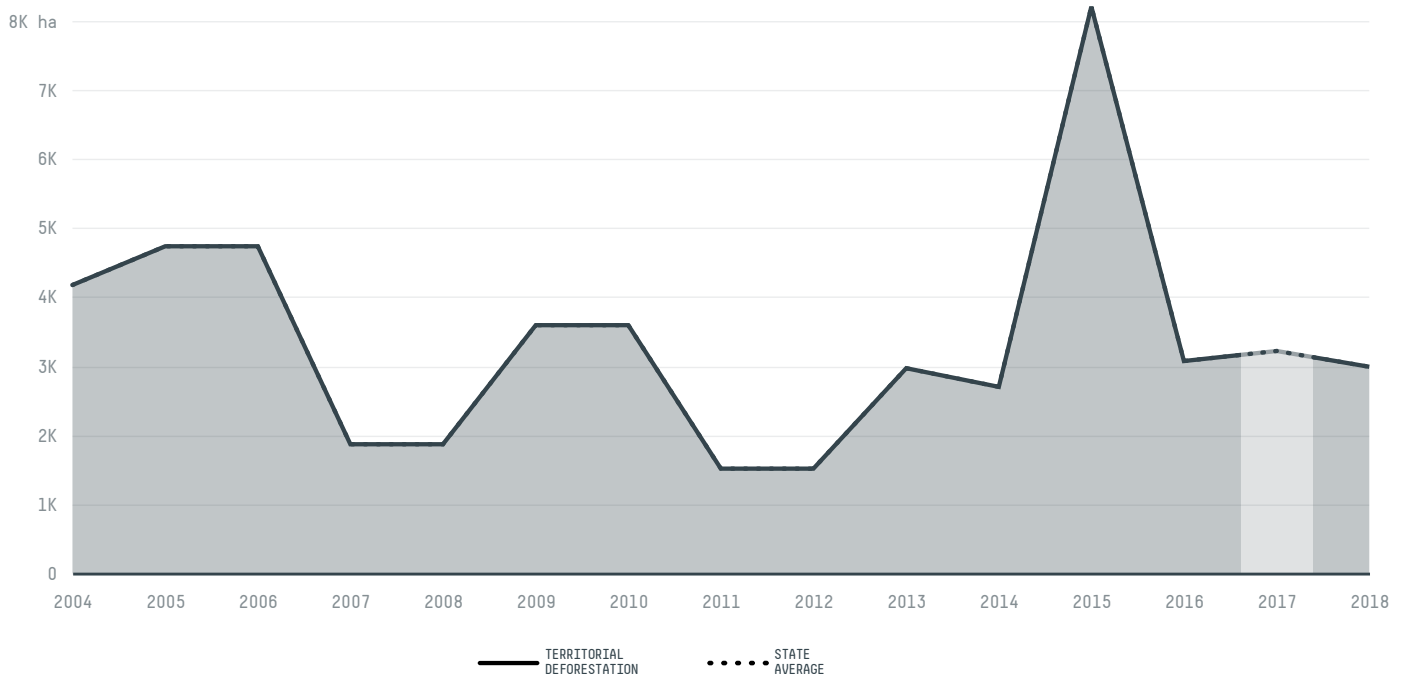
AREA    PRODUCTION OF CORN    CORN LAND  
**1,895 km<sup>2</sup>**    **13,410 t**    **6,013 ha**

In 2017, Abreulandia produced 13,410 t of corn occupying a total of 6,013 ha of land. With 0.01% of the total production, it ranks 831st in Brazil in corn production.

AGRICULTURAL INDICATORS	SCORE
Production of corn	13,410 t
Corn yield	2.2 t/ha
Agricultural land used for corn	46 %
Production of corn (first crop)	13,410 t
Production of corn (second crop)	0 t
Area of corn (first crop)	6,000 ha
Area of corn (second crop)	0 ha
Corn yield (first crop)	2.2 t/ha
Corn yield (second crop)	0 t/ha
ENVIRONMENTAL INDICATORS	SCORE
Territorial deforestation	3,220 ha
Land-based CO2 emissions	377,542 t CO2

SOCIO-ECONOMIC INDICATORS	SCORE
Human Development Index	0.665 /1
GDP per capita	- USD/capita
GDP from agriculture	- %
Smallholder dominance	25 %
Reported cases of forced labour	-
Population	2,506
Reported cases of land conflicts	-
TERRITORIAL GOVERNANCE	SCORE
Legal Reserve deficit	1,329 ha
Legal Reserve deficit as a % of private land	0.9 %
Protected vegetation in private land	50,358.3 ha
Unprotected vegetation in private land	32,957.4 ha

### DEFORESTATION TRAJECTORY OF ABREULANDIA



## TOP TRADERS OF CORN IN ABREULANDIA IN 2017



## TOP IMPORTING COUNTRIES OF CORN FROM ABREULANDIA IN 2017




 Stockholm Environment Institute

 vizzuality

 The Global Environment Facility

 WWF

 Europe

 Global Canopy Programme

 The European Forest Institute


 Gordon and Betty Moore Foundation

 The Nature Conservancy

and many other organizations and individuals.

 Department for International Development

 Formas

 Norway's International Climate and Forest Initiative (NICFI)

[Terms of Use](#) · [Privacy policy](#) · [Cookie policy](#) · [Contact us](#)