



# trase

## Porto grande

COMMODITY    YEAR    COUNTRY    BIOME  
**Corn**    **2017**    **Brazil**    **Amazonia**

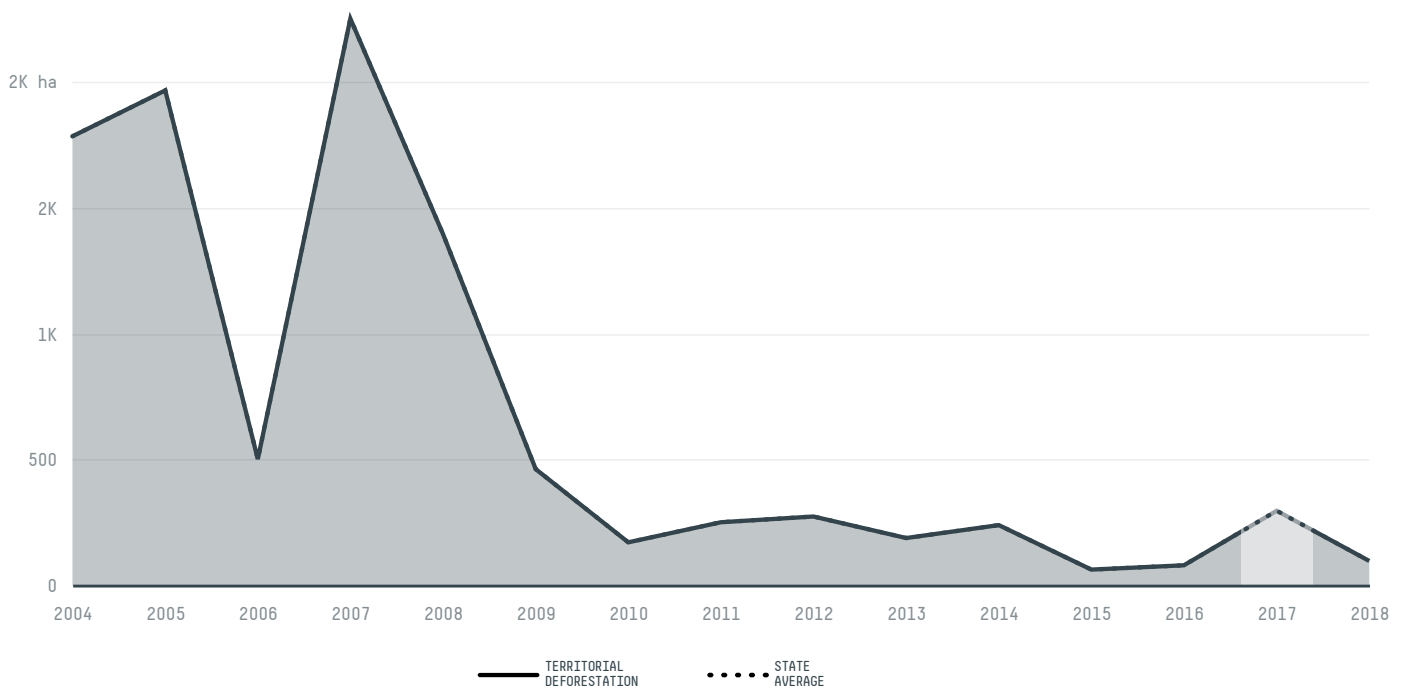
AREA    PRODUCTION OF CORN    CORN LAND  
**4,425 km<sup>2</sup>**    **102 t**    **93 ha**

In 2017, Porto Grande produced 102 t of corn occupying a total of 93 ha of land. With less than 0.01% of the total production, it ranks 2134th in Brazil in corn production.


AGRICULTURAL INDICATORS	SCORE
Production of corn	102 t
Corn yield	1.1 t/ha
Agricultural land used for corn	5.8 %
Production of corn (first crop)	102 t
Production of corn (second crop)	0 t
Area of corn (first crop)	100 ha
Area of corn (second crop)	0 ha
Corn yield (first crop)	1.1 t/ha
Corn yield (second crop)	0 t/ha
ENVIRONMENTAL INDICATORS	SCORE
Territorial deforestation	300 ha
Land-based CO2 emissions	257,740.2 t CO2

SOCIO-ECONOMIC INDICATORS	SCORE
Human Development Index	0.64 /1
GDP per capita	- USD/capita
GDP from agriculture	- %
Smallholder dominance	73 %
Reported cases of forced labour	-
Population	18,708
Reported cases of land conflicts	2
TERRITORIAL GOVERNANCE	SCORE
Legal Reserve deficit	51.3 ha
Legal Reserve deficit as a % of private land	0 %
Protected vegetation in private land	129,611.3 ha
Unprotected vegetation in private land	30,124.7 ha

## DEFORESTATION TRAJECTORY OF PORTO GRANDE



## TOP TRADERS OF CORN IN PORTO GRANDE IN 2017



## TOP IMPORTING COUNTRIES OF CORN FROM PORTO GRANDE IN 2017




Trase is a partnership between

 Stockholm Environment Institute

 Global Canopy Programme

In collaboration with

 vizzuality

 The European Forest Institute

and many other organizations and individuals.

Donors

 The Global Environment Facility

 WWF


 Europe

 Gordon and Betty Moore Foundation

 The Nature Conservancy

 Department for International Development

 Formas

 Norway's International Climate and Forest Initiative (NICFI)

[Terms of Use](#) · [Privacy policy](#) · [Cookie policy](#) · [Contact us](#)