



trase

Pedra branca do amapari

COMMODITY YEAR COUNTRY BIOME
Corn **2017** **Brazil** **Amazonia**

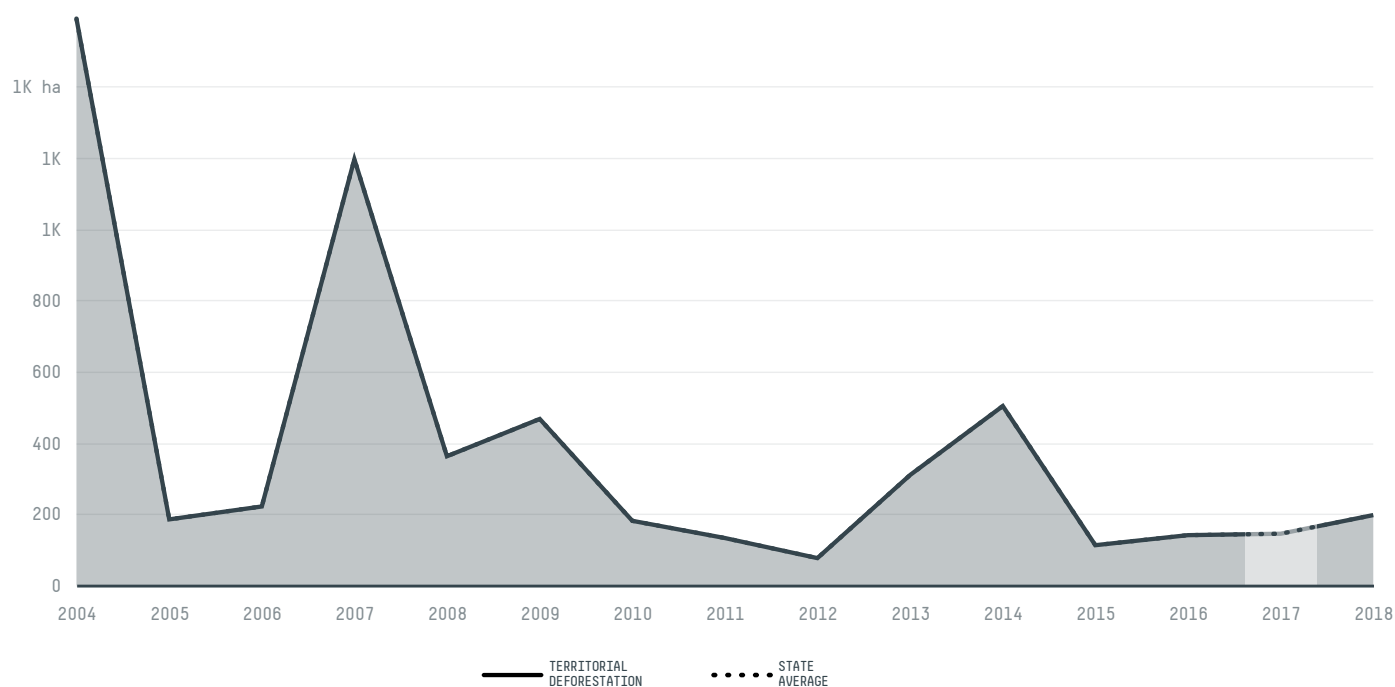
AREA PRODUCTION OF CORN CORN LAND
9,625 km² **108 t** **102 ha**

In 2017, Pedra Branca Do Amapari produced 108 t of corn occupying a total of 102 ha of land. With less than 0.01% of the total production, it ranks 2128th in Brazil in corn production.


AGRICULTURAL INDICATORS	SCORE
Production of corn	108 t
Corn yield	1.1 t/ha
Agricultural land used for corn	6.6 %
Production of corn (first crop)	108 t
Production of corn (second crop)	0 t
Area of corn (first crop)	110 ha
Area of corn (second crop)	0 ha
Corn yield (first crop)	1.1 t/ha
Corn yield (second crop)	0 t/ha
ENVIRONMENTAL INDICATORS	SCORE
Territorial deforestation	146 ha
Land-based CO2 emissions	129,795.9 t CO2

SOCIO-ECONOMIC INDICATORS	SCORE
Human Development Index	0.626 /1
GDP per capita	- USD/capita
GDP from agriculture	- %
Smallholder dominance	95 %
Reported cases of forced labour	-
Population	12,828
Reported cases of land conflicts	1
TERRITORIAL GOVERNANCE	SCORE
Legal Reserve deficit	0 ha
Legal Reserve deficit as a % of private land	0 %
Protected vegetation in private land	62,327.4 ha
Unprotected vegetation in private land	8,921.7 ha

DEFORESTATION TRAJECTORY OF PEDRA BRANCA DO AMAPARI




TOP TRADERS OF CORN IN PEDRA BRANCA DO AMAPARI IN 2017



TOP IMPORTING COUNTRIES OF CORN FROM PEDRA BRANCA DO AMAPARI IN 2017




 Stockholm Environment Institute

 vizzuality

 The Global Environment Facility

 WWF

 Europe

 Global Canopy Programme

 The European Forest Institute


 Gordon and Betty Moore Foundation

 The Nature Conservancy

and many other organizations and individuals.

 Department for International Development

 Formas

 Norway's International Climate and Forest Initiative (NICFI)

[Terms of Use](#) · [Privacy policy](#) · [Cookie policy](#) · [Contact us](#)