



trase

Sao geraldo do araguaia

COMMODITY YEAR COUNTRY BIOME
Corn **2017** **Brazil** **Amazonia**

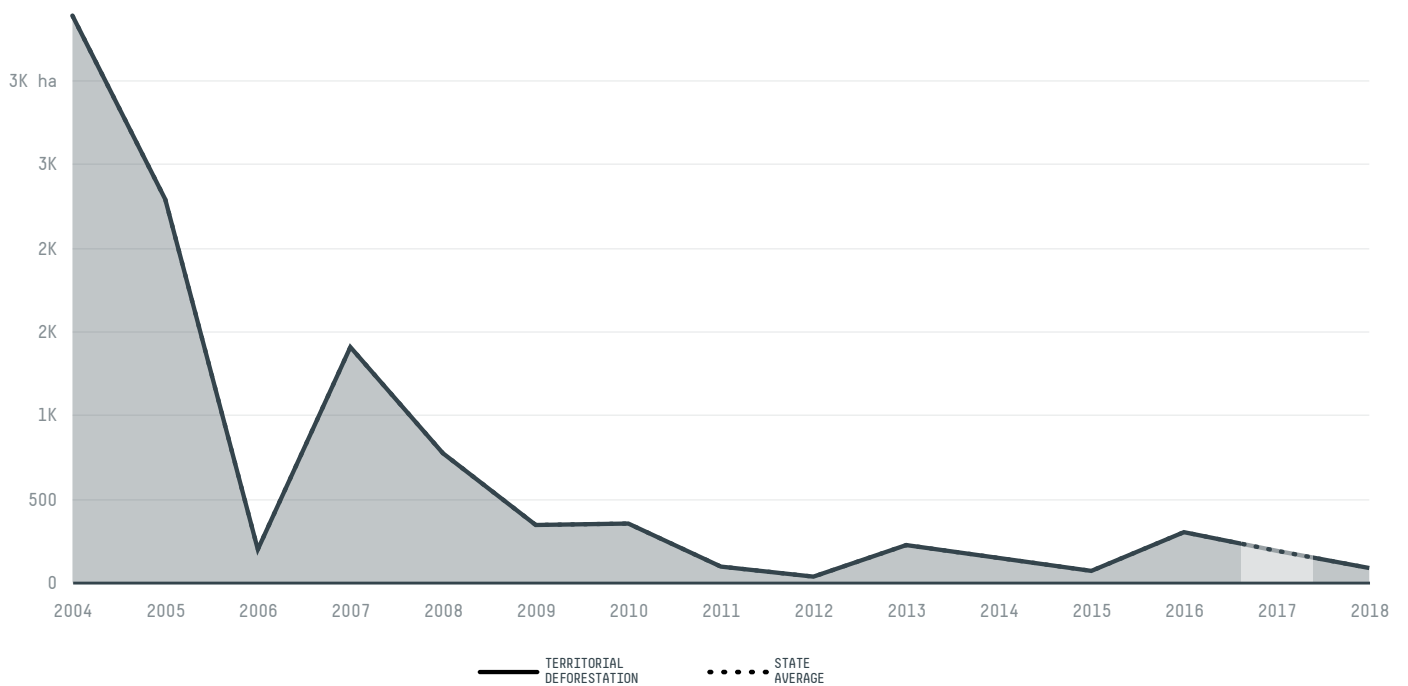
AREA PRODUCTION OF CORN CORN LAND
3,168 km² **7,840 t** **5,600 ha**

In 2017, Sao Geraldo Do Araguaia produced 7,840 t of corn occupying a total of 5,600 ha of land. With 0.01% of the total production, it ranks 1033rd in Brazil in corn production.


AGRICULTURAL INDICATORS	SCORE
Production of corn	7,840 t
Corn yield	1.4 t/ha
Agricultural land used for corn	87 %
Production of corn (first crop)	7,840 t
Production of corn (second crop)	0 t
Area of corn (first crop)	5,600 ha
Area of corn (second crop)	0 ha
Corn yield (first crop)	1.4 t/ha
Corn yield (second crop)	0 t/ha
ENVIRONMENTAL INDICATORS	SCORE
Territorial deforestation	190 ha
Land-based CO2 emissions	118,702.9 t CO2

SOCIO-ECONOMIC INDICATORS	SCORE
Human Development Index	0.595 /1
GDP per capita	- USD/capita
GDP from agriculture	- %
Smallholder dominance	61 %
Reported cases of forced labour	2
Population	25,056
Reported cases of land conflicts	-
TERRITORIAL GOVERNANCE	SCORE
Legal Reserve deficit	9,208.5 ha
Legal Reserve deficit as a % of private land	4.5 %
Protected vegetation in private land	64,742.6 ha
Unprotected vegetation in private land	3,063.2 ha

DEFORESTATION TRAJECTORY OF SAO GERALDO DO ARAGUAIA




TOP TRADERS OF CORN IN SAO GERALDO DO ARAGUAIA IN 2017



TOP IMPORTING COUNTRIES OF CORN FROM SAO GERALDO DO ARAGUAIA IN 2017




 Stockholm Environment Institute

 vizzuality

 The Global Environment Facility

 WWF

 Europe

 Global Canopy Programme

 The European Forest Institute

 Gordon and Betty Moore Foundation

 The Nature Conservancy

and many other organizations and individuals.

 Department for International Development

 Formas

 Norway's International Climate and Forest Initiative (NICFI)

[Terms of Use](#) · [Privacy policy](#) · [Cookie policy](#) · [Contact us](#)