



# trase

## Obidos

COMMODITY    YEAR    COUNTRY    BIOME  
**Corn    2017    Brazil    Amazonia**

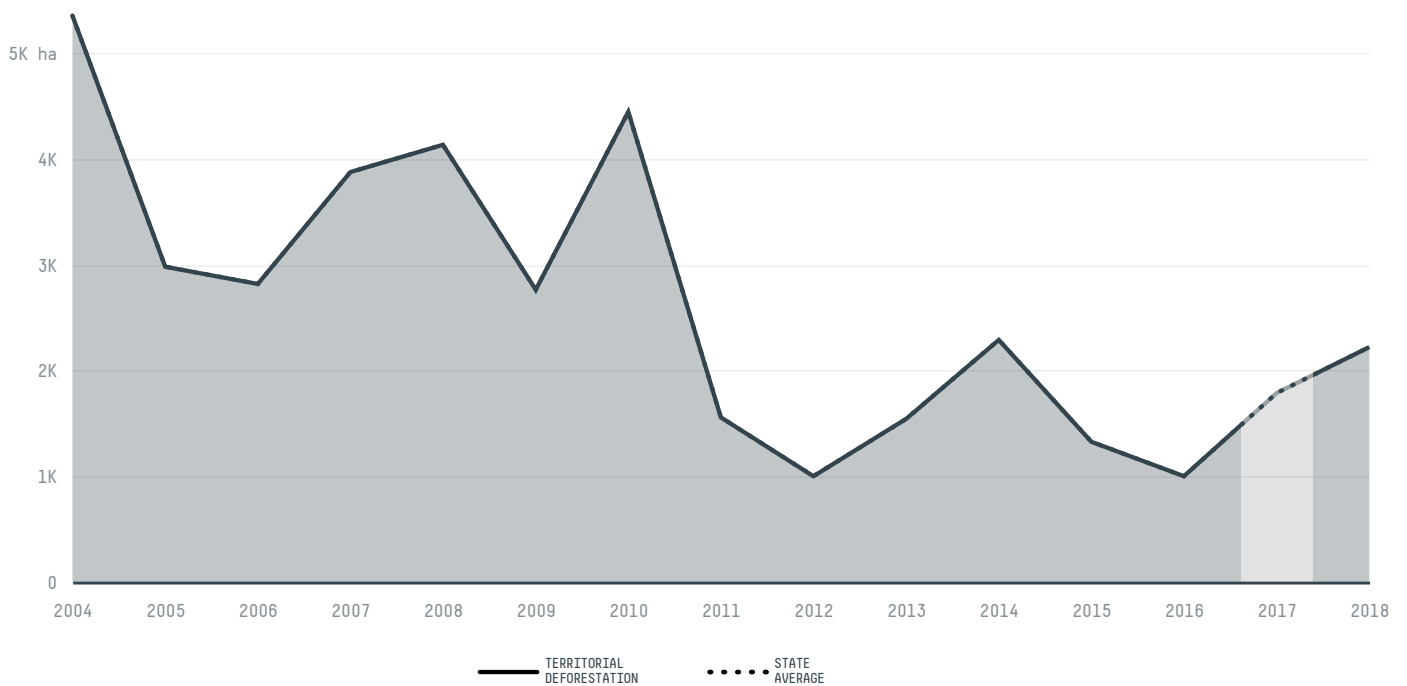
AREA    PRODUCTION OF CORN    CORN LAND  
**28,021 km<sup>2</sup>    1,350 t    1,500 ha**

In 2017, Obidos produced 1,350 t of corn occupying a total of 1,500 ha of land. With less than 0.01% of the total production, it ranks 1597th in Brazil in corn production.

AGRICULTURAL INDICATORS	SCORE
Production of corn	1,350 t
Corn yield	0.9 t/ha
Agricultural land used for corn	10.9 %
Production of corn (first crop)	850 t
Production of corn (second crop)	500 t
Area of corn (first crop)	1,000 ha
Area of corn (second crop)	500 ha
Corn yield (first crop)	0.9 t/ha
Corn yield (second crop)	1 t/ha
ENVIRONMENTAL INDICATORS	SCORE
Territorial deforestation	1,796 ha
Land-based CO2 emissions	1,211,597.1 t CO2

SOCIO-ECONOMIC INDICATORS	SCORE
Human Development Index	0.594 /1
GDP per capita	- USD/capita
GDP from agriculture	- %
Smallholder dominance	85 %
Reported cases of forced labour	-
Population	50,171
Reported cases of land conflicts	-
TERRITORIAL GOVERNANCE	SCORE
Legal Reserve deficit	1,155.8 ha
Legal Reserve deficit as a % of private land	0.2 %
Protected vegetation in private land	334,818.3 ha
Unprotected vegetation in private land	34,041.5 ha

### DEFORESTATION TRAJECTORY OF OBIDOS




## TOP TRADERS OF CORN IN OBIDOS IN 2017



## TOP IMPORTING COUNTRIES OF CORN FROM OBIDOS IN 2017




 Stockholm Environment Institute

 vizzuality

 The Global Environment Facility

 WWF

 Europe

 Global Canopy Programme

 The European Forest Institute


 Gordon and Betty Moore Foundation

 The Nature Conservancy

and many other organizations and individuals.

 Department for International Development

 Formas

 Norway's International Climate and Forest Initiative (NICFI)

[Terms of Use](#) · [Privacy policy](#) · [Cookie policy](#) · [Contact us](#)