



trase

Maracana

COMMODITY YEAR COUNTRY BIOME
Corn **2016** **Brazil** **Amazonia**

AREA PRODUCTION OF CORN CORN LAND
856 km² **150 t** **250 ha**

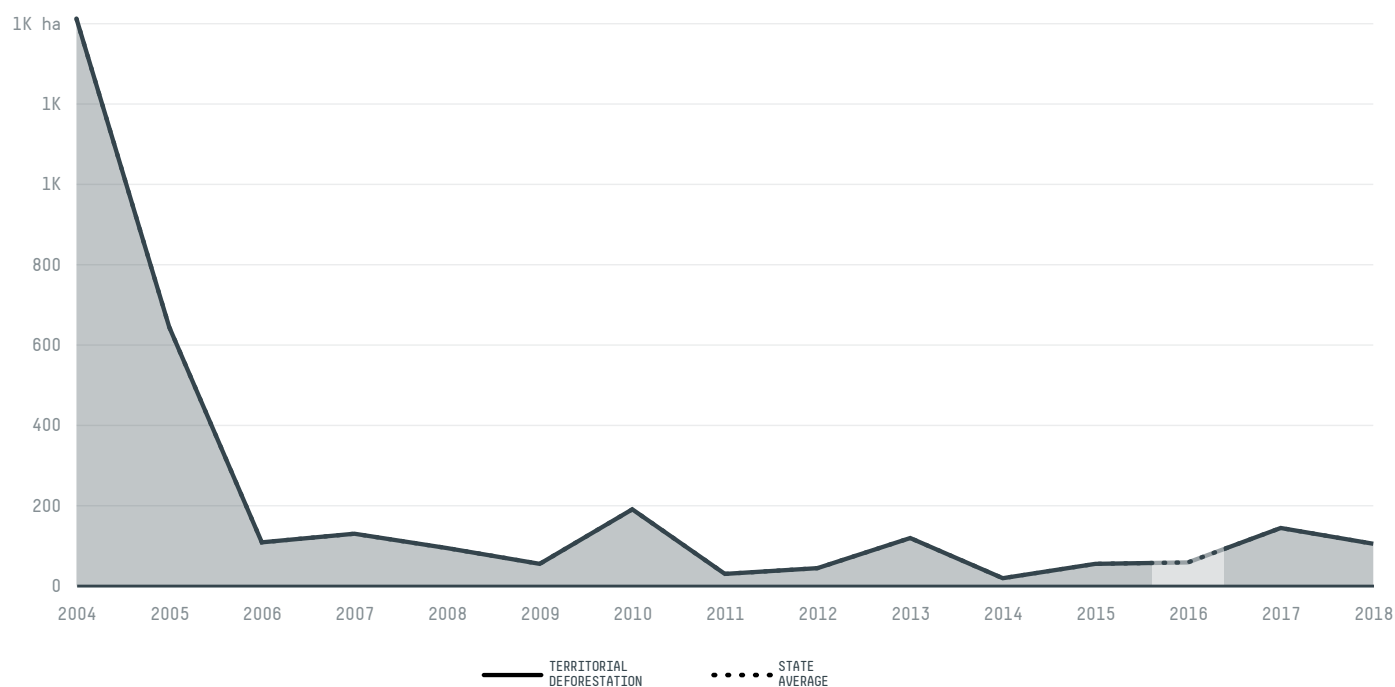
In 2016, Maracana produced 150 t of corn occupying a total of 250 ha of land. With less than 0.01% of the total production, it ranks 1826th in Brazil in corn production.

AGRICULTURAL INDICATORS	SCORE
Production of corn	150 t
Corn yield	0.6 t/ha
Agricultural land used for corn	15.8 %
Production of corn (first crop)	150 t
Production of corn (second crop)	0 t
Area of corn (first crop)	250 ha
Area of corn (second crop)	0 ha
Corn yield (first crop)	0.6 t/ha
Corn yield (second crop)	0 t/ha
ENVIRONMENTAL INDICATORS	SCORE
Territorial deforestation	56 ha
Land-based CO2 emissions	28,896.2 t CO2


SOCIO-ECONOMIC INDICATORS	SCORE
Human Development Index	0.57 /1
GDP per capita	2,096 USD/capita
GDP from agriculture	28.9 %
Smallholder dominance	61 %
Reported cases of forced labour	-
Population	28,631
Reported cases of land conflicts	-

TERRITORIAL GOVERNANCE	SCORE
Legal Reserve deficit	160.1 ha
Legal Reserve deficit as a % of private land	2.5 %
Protected vegetation in private land	3,720.4 ha
Unprotected vegetation in private land	288.6 ha

DEFORESTATION TRAJECTORY OF MARACANA




TOP TRADERS OF CORN IN MARACANA IN 2016



TOP IMPORTING COUNTRIES OF CORN FROM MARACANA IN 2016




 Stockholm Environment Institute

 vizzuality

 The Global Environment Facility

 WWF

 Europe

 Global Canopy Programme

 The European Forest Institute

 Gordon and Betty Moore Foundation

 The Nature Conservancy

and many other organizations and individuals.

 Department for International Development

 Formas

 Norway's International Climate and Forest Initiative (NICFI)

[Terms of Use](#) · [Privacy policy](#) · [Cookie policy](#) · [Contact us](#)