



trase

Santo antonio do taua

COMMODITY YEAR COUNTRY BIOME
Corn **2016** **Brazil** **Amazonia**

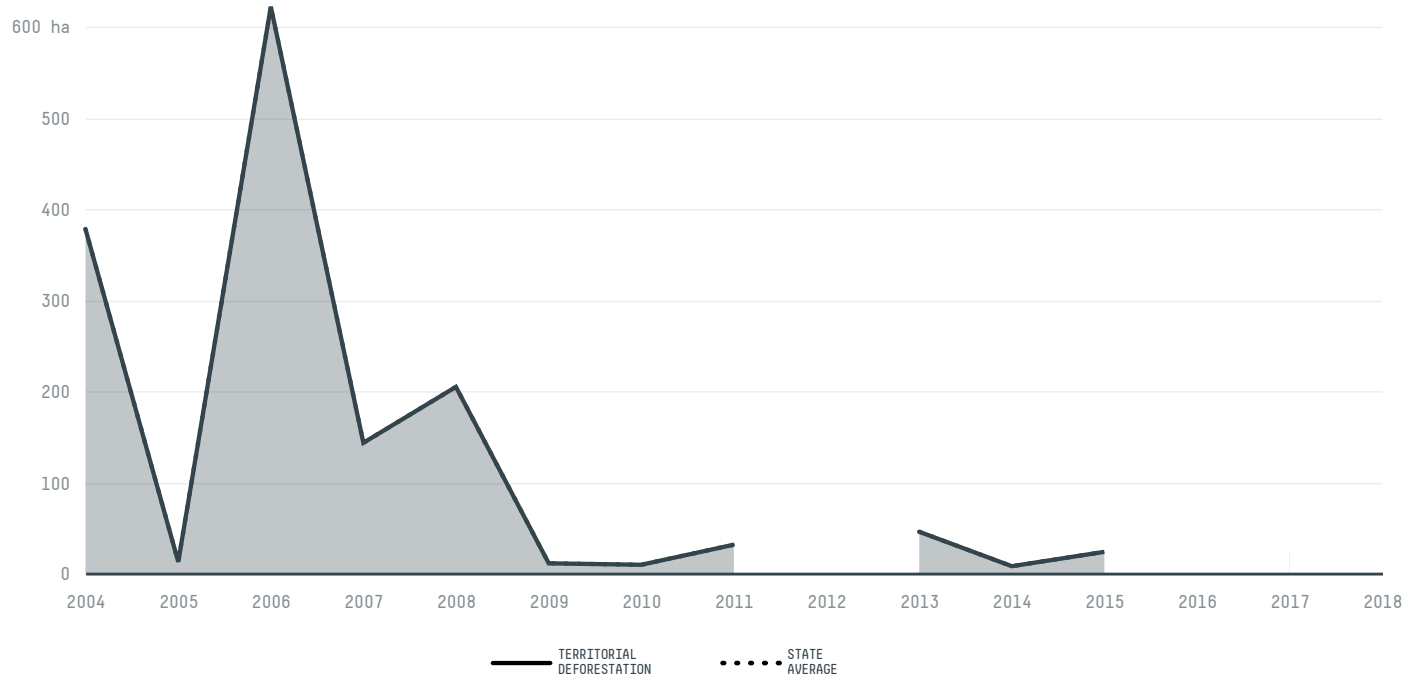
AREA PRODUCTION OF CORN CORN LAND
538 km² **35 t** **50 ha**

In 2016, Santo Antonio Do Taua produced 35 t of corn occupying a total of 50 ha of land. With less than 0.01% of the total production, it ranks 1922nd in Brazil in corn production.

AGRICULTURAL INDICATORS	SCORE
Production of corn	35 t
Corn yield	0.7 t/ha
Agricultural land used for corn	8.9 %
Production of corn (first crop)	35 t
Production of corn (second crop)	0 t
Area of corn (first crop)	50 ha
Area of corn (second crop)	0 ha
Corn yield (first crop)	0.7 t/ha
Corn yield (second crop)	0 t/ha
ENVIRONMENTAL INDICATORS	SCORE
Territorial deforestation	0 ha
Land-based CO2 emissions	0 t CO2

SOCIO-ECONOMIC INDICATORS	SCORE
Human Development Index	0.632 /1
GDP per capita	2,964 USD/capita
GDP from agriculture	38.9 %
Smallholder dominance	59 %
Reported cases of forced labour	-
Population	28,575
Reported cases of land conflicts	-
TERRITORIAL GOVERNANCE	SCORE
Legal Reserve deficit	950 ha
Legal Reserve deficit as a % of private land	6.2 %
Protected vegetation in private land	7,210.6 ha
Unprotected vegetation in private land	494.5 ha

DEFORESTATION TRAJECTORY OF SANTO ANTONIO DO TAUA




TOP TRADERS OF CORN IN SANTO ANTONIO DO TAUA IN 2016



TOP IMPORTING COUNTRIES OF CORN FROM SANTO ANTONIO DO TAUA IN 2016




 Stockholm Environment Institute

 vizzuality

 The Global Environment Facility

 WWF

 Europe

 Global Canopy Programme

 The European Forest Institute


 Gordon and Betty Moore Foundation

 The Nature Conservancy

and many other organizations and individuals.

 Department for International Development

 Formas

 Norway's International Climate and Forest Initiative (NICFI)

[Terms of Use](#) · [Privacy policy](#) · [Cookie policy](#) · [Contact us](#)