



trase

Sao joao do araguaia

COMMODITY YEAR COUNTRY BIOME
Corn **2017** **Brazil** **Amazonia**

AREA PRODUCTION OF CORN CORN LAND
1,280 km² **560 t** **400 ha**

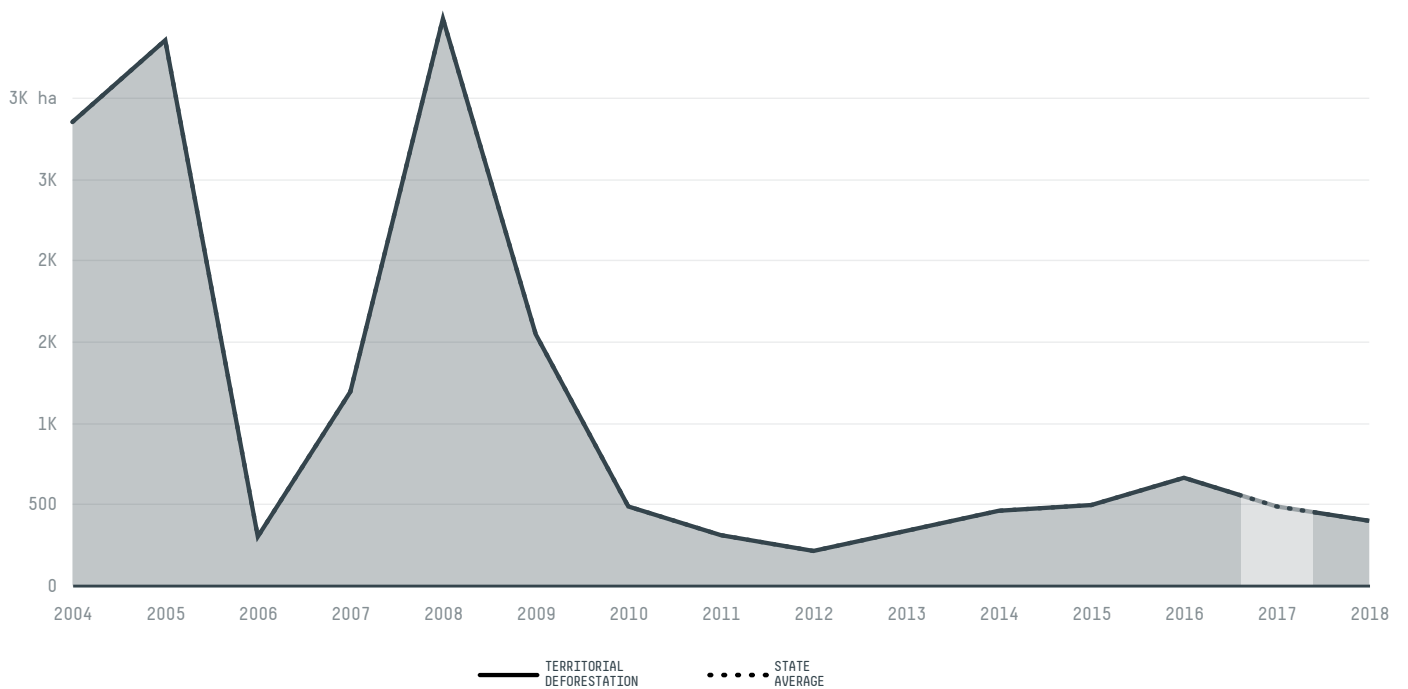
In 2017, Sao Joao Do Araguaia produced 560 t of corn occupying a total of 400 ha of land. With less than 0.01% of the total production, it ranks 1849th in Brazil in corn production.

AGRICULTURAL INDICATORS	SCORE
Production of corn	560 t
Corn yield	1.4 t/ha
Agricultural land used for corn	27.6 %
Production of corn (first crop)	560 t
Production of corn (second crop)	0 t
Area of corn (first crop)	400 ha
Area of corn (second crop)	0 ha
Corn yield (first crop)	1.4 t/ha
Corn yield (second crop)	0 t/ha
ENVIRONMENTAL INDICATORS	SCORE
Territorial deforestation	483 ha
Land-based CO2 emissions	317,505 t CO2


SOCIO-ECONOMIC INDICATORS	SCORE
Human Development Index	0.55 /1
GDP per capita	- USD/capita
GDP from agriculture	- %
Smallholder dominance	79 %
Reported cases of forced labour	-
Population	13,419
Reported cases of land conflicts	-

TERRITORIAL GOVERNANCE	SCORE
Legal Reserve deficit	2,588.6 ha
Legal Reserve deficit as a % of private land	2.7 %
Protected vegetation in private land	48,502.2 ha
Unprotected vegetation in private land	1,723.6 ha

DEFORESTATION TRAJECTORY OF SAO JOAO DO ARAGUAIA



TOP TRADERS OF CORN IN SAO JOAO DO ARAGUAIA IN 2017



TOP IMPORTING COUNTRIES OF CORN FROM SAO JOAO DO ARAGUAIA IN 2017



 Stockholm Environment Institute

 vizzuality

 The Global Environment Facility

 WWF

 Europe

 Global Canopy Programme

 The European Forest Institute


 Gordon and Betty Moore Foundation

 The Nature Conservancy

and many other organizations and individuals.

 Department for International Development

 Formas

 Norway's International Climate and Forest Initiative (NICFI)

[Terms of Use](#) · [Privacy policy](#) · [Cookie policy](#) · [Contact us](#)