



trase

Sao felix do xingu

COMMODITY YEAR COUNTRY BIOME
Corn 2017 Brazil Amazonia

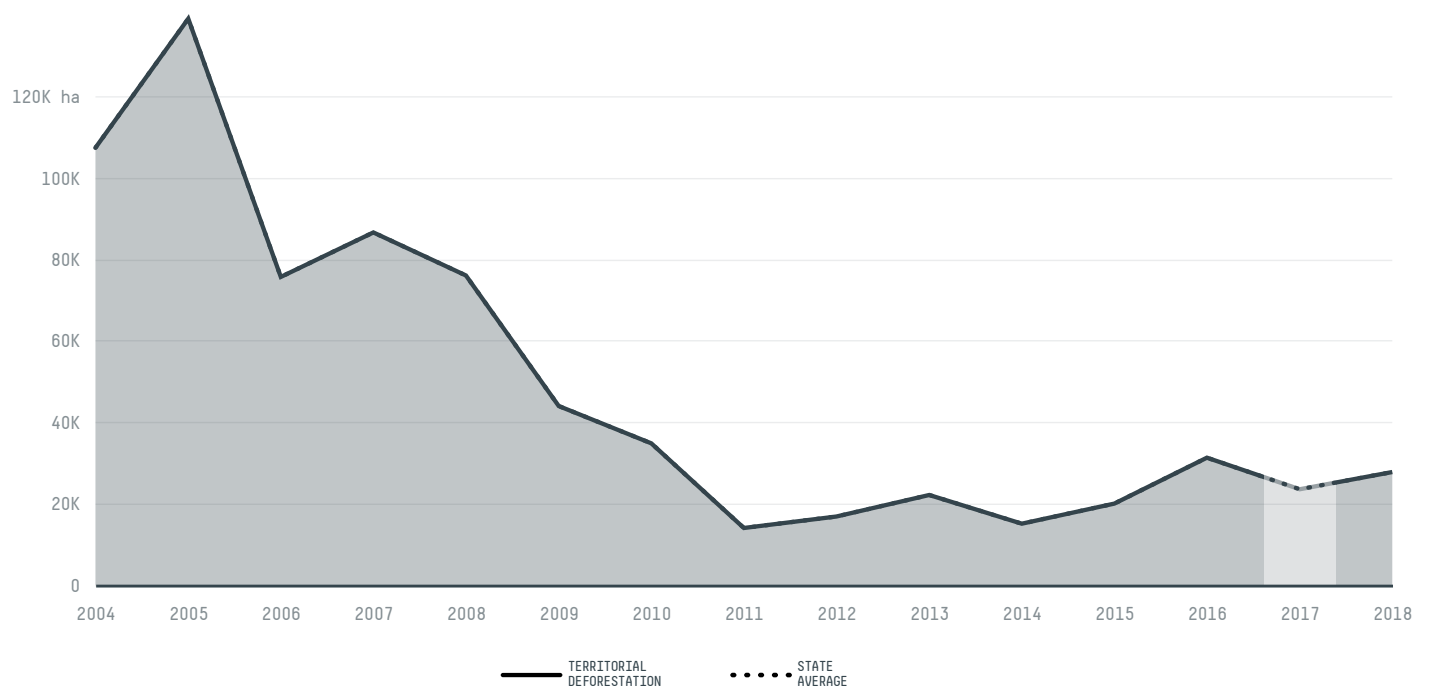
AREA PRODUCTION OF CORN CORN LAND
84,213 km² 16,761 t 3,492 ha

In 2017, Sao Felix Do Xingu produced 16,761 t of corn occupying a total of 3,492 ha of land. With 0.01% of the total production, it ranks 730th in Brazil in corn production.


AGRICULTURAL INDICATORS	SCORE
Production of corn	16,761 t
Corn yield	4.8 t/ha
Agricultural land used for corn	64.5 %
Production of corn (first crop)	10,886 t
Production of corn (second crop)	5,875 t
Area of corn (first crop)	2,268 ha
Area of corn (second crop)	1,224 ha
Corn yield (first crop)	4.8 t/ha
Corn yield (second crop)	4.8 t/ha
ENVIRONMENTAL INDICATORS	SCORE
Territorial deforestation	23,641 ha
Land-based CO2 emissions	12,759,078.4 t CO2

SOCIO-ECONOMIC INDICATORS	SCORE
Human Development Index	0.594 /1
GDP per capita	- USD/capita
GDP from agriculture	- %
Smallholder dominance	29 %
Reported cases of forced labour	-
Population	106,940
Reported cases of land conflicts	5
TERRITORIAL GOVERNANCE	SCORE
Legal Reserve deficit	68,985.3 ha
Legal Reserve deficit as a % of private land	2.5 %
Protected vegetation in private land	1,563,449 ha
Unprotected vegetation in private land	93,701 ha


DEFORESTATION TRAJECTORY OF SAO FELIX DO XINGU



TOP TRADERS OF CORN IN SAO FELIX DO XINGU IN 2017



TOP IMPORTING COUNTRIES OF CORN FROM SAO FELIX DO XINGU IN 2017



 Stockholm Environment Institute

 vizzuality

 The Global Environment Facility

 WWF

 Europe

 Global Canopy Programme

 The European Forest Institute

 Gordon and Betty Moore Foundation

 The Nature Conservancy

and many other organizations and individuals.

 Department for International Development

 Formas

 Norway's International Climate and Forest Initiative (NICFI)

[Terms of Use](#) · [Privacy policy](#) · [Cookie policy](#) · [Contact us](#)