

trase

Ruropolis

COMMODITY YEAR COUNTRY BIOME
Corn **2017** **Brazil** **Amazonia**

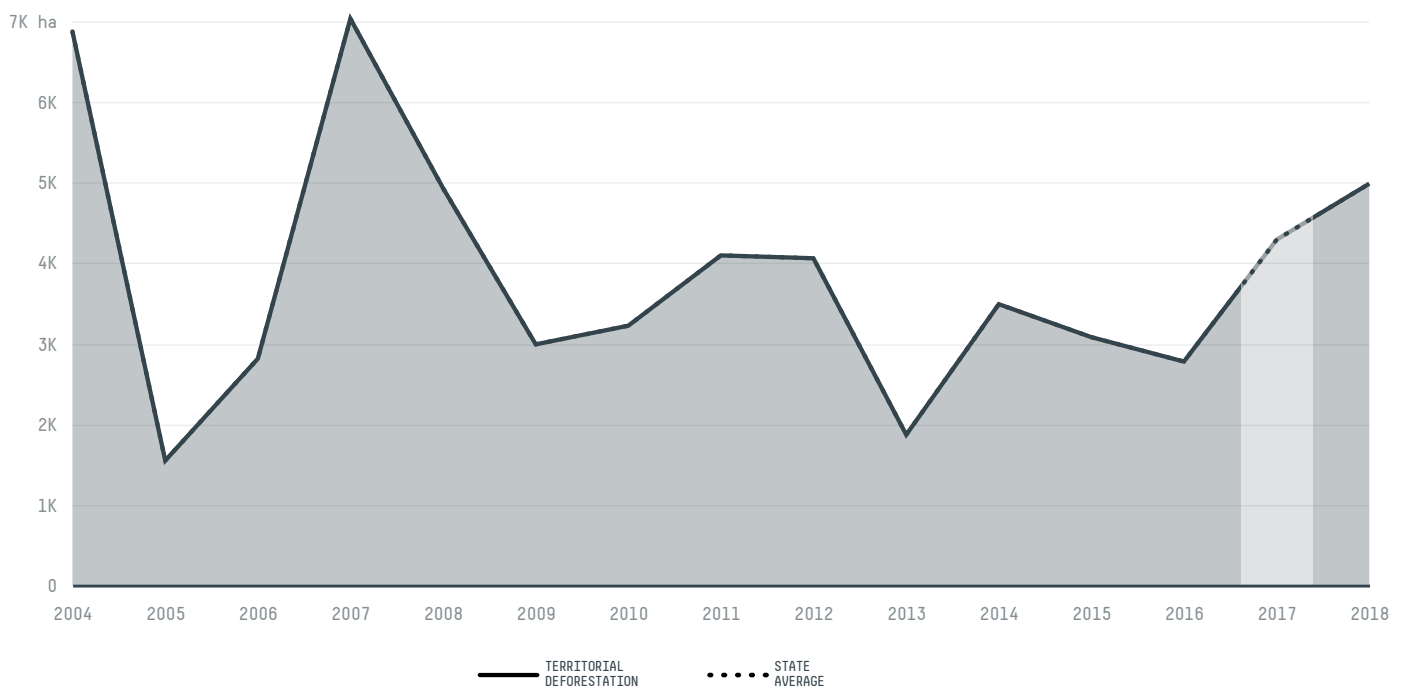
AREA PRODUCTION OF CORN CORN LAND
7,021 km² **4,107 t** **2,220 ha**

In 2017, Ruropolis produced 4,107 t of corn occupying a total of 2,220 ha of land. With less than 0.01% of the total production, it ranks 1250th in Brazil in corn production.


AGRICULTURAL INDICATORS	SCORE
Production of corn	4,107 t
Corn yield	1.9 t/ha
Agricultural land used for corn	40.3 %
Production of corn (first crop)	3,515 t
Production of corn (second crop)	592 t
Area of corn (first crop)	1,900 ha
Area of corn (second crop)	320 ha
Corn yield (first crop)	1.9 t/ha
Corn yield (second crop)	1.9 t/ha
ENVIRONMENTAL INDICATORS	SCORE
Territorial deforestation	4,292 ha
Land-based CO2 emissions	2,941,340.1 t CO2

SOCIO-ECONOMIC INDICATORS	SCORE
Human Development Index	0.548 /1
GDP per capita	- USD/capita
GDP from agriculture	- %
Smallholder dominance	95 %
Reported cases of forced labour	-
Population	44,349
Reported cases of land conflicts	-
TERRITORIAL GOVERNANCE	SCORE
Legal Reserve deficit	64.9 ha
Legal Reserve deficit as a % of private land	0 %
Protected vegetation in private land	343,160.5 ha
Unprotected vegetation in private land	37,601.5 ha

DEFORESTATION TRAJECTORY OF RUROPOLIS



TOP TRADERS OF CORN IN RUROPOLIS IN 2017



TOP IMPORTING COUNTRIES OF CORN FROM RUROPOLIS IN 2017



 Stockholm Environment Institute

 vizzuality

 The Global Environment Facility

 WWF

 Europe

 Global Canopy Programme

 The European Forest Institute


 Gordon and Betty Moore Foundation

 The Nature Conservancy

and many other organizations and individuals.

 Department for International Development

 Formas

 Norway's International Climate and Forest Initiative (NICFI)

[Terms of Use](#) · [Privacy policy](#) · [Cookie policy](#) · [Contact us](#)